

**NOTICE!!**

**These documents have been scanned!**

**Do not place un-scanned documents beneath this notice!**

**Do not remove this notice from this file!**

GPO Jacket No. 560-102  
Print Order 61540  
Rise Business Services, LLC  
Job=AZ15 5/8/2019



Box Number= AZ15023



Claim Begin-End: AMC434017-AMC434023

1 Initial Receipt



AZ15023-20

AMC433804-AMC434503



**United States Department of the Interior**  
**Bureau of Land Management**  
LANDS/RECREATION & PLANNING  
ONE N CENTRAL AVE  
PHOENIX, AZ 85004 -2203  
Phone: 602-417-9200

Receipt

No: 3417202

<b>Transaction #:</b> 3516036	
<b>Date of Transaction:</b> 10/22/2015	
CUSTOMER:	
STEVE F KAROLYI PO BOX 74353 PHOENIX,AZ 85087-1006 US	

LINE #	QTY	DESCRIPTION	REMARKS	UNIT PRICE	TOTAL
1	7.00	LOCATABLE MINERALS / MINING CLAIMS-NEW,UNADJUD, ONE OR MORE AUTH NOS / NEW MINING CLAIM PROCESSING FEE <b>CASES:</b> AMC434017/\$20.00, AMC434018/\$20.00, AMC434019/\$20.00, AMC434020/\$20.00, AMC434021/\$20.00, AMC434022/\$20.00, AMC434023/\$20.00		- n/a -	140.00
2	7.00	LOCATABLE MINERALS / MINING CLAIMS-NEW,UNADJUD, ONE OR MORE AUTH NOS / NEW MINING CLAIMS LOCATION FEE <b>CASES:</b> AMC434017/\$37.00, AMC434018/\$37.00, AMC434019/\$37.00, AMC434020/\$37.00, AMC434021/\$37.00, AMC434022/\$37.00, AMC434023/\$37.00		- n/a -	259.00
3	7.00	LOCATABLE MINERALS / MINING CLAIMS-NEW,UNADJUD, ONE OR MORE AUTH NOS / NEW MINING CLAIMS MAINTENANCE FEE <b>CASES:</b> AMC434017/\$155.00, AMC434018/\$155.00, AMC434019/\$155.00, AMC434020/\$155.00, AMC434021/\$155.00, AMC434022/\$155.00, AMC434023/\$155.00		- n/a -	1085.00
<b>TOTAL:</b>					<b>\$1,484.00</b>

PAYMENT INFORMATION			
NOTE: Items will appear on credit card statement as "Bureau of Land Mgmt CO".			
1	AMOUNT:	1484.00	POSTMARKED: N/A
	TYPE:	CREDIT CARD	RECEIVED: 10/21/2015
	NAME:	KAROLYI, STEVE F	

	PO BOX 74353 PHOENIX AZ 85087-1006 US		
CARD NO:	XXXXXXXXXXXX5005	AUTH CODE:	197111
NAME ON CARD:	STEVE KAROLYI		
EXPIRES:	01/2020		
SIGNATURE:			

REMARKS

This receipt was generated by the automated BLM Collections and Billing System and is a paper representation of a portion of the official electronic record contained therein.

**NOTICE!!**

**These documents have been scanned!**

**Do not place un-scanned documents beneath this notice!**

**Do not remove this notice from this file!**

GPO Jacket No. 560-102  
Print Order 61540  
Rise Business Services, LLC  
Job=AZ15 5/8/2019



Box Number= AZ15023



Claim Begin-End: AMC434017-AMC434023

2 Correspondence



AZ15023-20

AMC433804-AMC434503

434017

January 30, 2017

ADDRESS CORRECTION REQUEST

AMC# 434021 - Belmont Gold #6, 20 Acre Lode Claim

Legal Description: Township 4 N, Range 7 W, Section 21, NW Corridor

Please correct address as follows:

Richard & Theresa Dillon  
P.O. BOX 2454  
Hawthorne, NV 89415

RECEIVED  
BLM AZ STATE OFFICE  
2017 FEB - 1 P 2:20  
PHOENIX, ARIZONA

ENTERED  
FEB 02 2017  
BY: *R. Am*

DILLON  
PO Box 2454  
HAWTHORNE, NV 89415

PHOENIX AZ 852

31 JAN 2017 PM 11 L



Bureau of Land Management  
One North Central Ave. Suite 800  
Phoenix, Az 85004

PHOENIX, ARIZONA

2017 FEB - 1 P 2:39

RECEIVED  
BLM AZ STATE OFFICE

85004-442700



**SENDER: COMPLETE THIS SECTION**

- Complete items 1, 2, and 3.
- Print your name and address on the reverse so that we can return the card to you.
- Attach this card to the back of the mailpiece, or on the front if space permits.

1. Article Addressed to:

TED COOPER  
 3631 W WILLOW AVE  
 PHOENIX AZ 85029-2170  
 920/RE/AMC434017



9590 9402 2003 6123 5667 74

2. Article Number (Transfer from service label)

7014 2870 0000 1115 7219

**COMPLETE THIS SECTION ON DELIVERY**

A. Signature

X

- Agent  
 Addressee

B. Received by (Printed Name)

C. Date of Delivery

D. Is delivery address different from item 1?  Yes  
 If YES, enter delivery address below:  No

PHOENIX, ARIZONA

NOV 16 P 2:06

3. Service Type

- |  |   |
|--|---|
| <input type="checkbox"/> Adult Signature                               | <input type="checkbox"/> Priority Mail Express®                     |
| <input type="checkbox"/> Adult Signature Restricted Delivery           | <input type="checkbox"/> Registered Mail™                           |
| <input checked="" type="checkbox"/> Certified Mail®                    | <input type="checkbox"/> Registered Mail Restricted Delivery        |
| <input type="checkbox"/> Certified Mail Restricted Delivery            | <input checked="" type="checkbox"/> Return Receipt for Merchandise  |
| <input type="checkbox"/> Collect on Delivery                           | <input checked="" type="checkbox"/> Signature Confirmation™         |
| <input type="checkbox"/> Collect on Delivery Restricted Delivery       | <input type="checkbox"/> Signature Confirmation Restricted Delivery |
| <input type="checkbox"/> Insured Mail                                  |   |
| <input type="checkbox"/> Insured Mail Restricted Delivery (over \$500) |   |

RECEIVED  
 BLM AZ STATE



USPS TRACKING #



First-Class Mail  
Postage & Fees Paid  
USPS  
Permit No. G-10

9590 9402 2003 6123 5667 74

**United States  
Postal Service**

• Sender: Please print your name, address, and ZIP+4® in this box •

UNITED STATES  
DEPARTMENT OF THE INTERIOR  
Bureau of Land Management  
Arizona State Office  
One N. Central Avenue, Suite 800  
Phoenix, AZ 85004-4427

442700





# United States Department of the Interior



BUREAU OF LAND MANAGEMENT

Arizona State Office

One North Central Avenue, Suite 800

Phoenix, Arizona 85004-4427

[www.blm.gov/az/](http://www.blm.gov/az/)

NOV 14 2016

In Reply Refer To:

3800 (9200) RE

AMC434017

CERTIFIED MAIL - RETURN RECEIPT REQUESTED No. 7014 2870 0000 1115 7219

## DECISION

TED COOPER : This decision affects those claims shown  
3631 W WILLOW AVE : in the block below.  
PHOENIX, AZ 85029-2170 :

---

AMC434022

BELMONT GOLD #7

---

### MINING CLAIMS DECLARED FORFEIT

The mining claims listed above have been declared forfeit as of September 1, 2016, for failure to timely file the required maintenance fee payment or small miner's maintenance fee waiver (waiver).

Claimants are required to pay an annual non-refundable maintenance fee of \$155 per 20 acres or portion thereof, or submit a waiver, on or before September 1 of each year. These requirements were established by 30 U.S.C. 28f-1, as amended, and 43 CFR 3834 and 3835.

Our records do not show receipt of a maintenance fee payment or small miner waiver filed on or before the due date. Therefore, the claims listed above are forfeit.

### Reclamation Requirements

This decision does not relieve you of the liability for reclamation of all areas disturbed by your activities on lands covered by the subject mining claim(s) and/or site(s). After you complete the reclamation, you must notify the authorized officer of the appropriate surface managing agency so that the authorized officer may conduct a final site inspection and determine whether you may be released from liability. If you fail to reclaim the land to the satisfaction of the authorized officer, the surface management agency may cite you for noncompliance under its surface management regulations. For land administered by the Bureau of Land Management (BLM), if you fail to

reclaim the land to the satisfaction of the authorized officer as required in 43 CFR Subpart 3809, BLM will issue an order of noncompliance under 43 CFR 3809.601(a). If you fail to comply with the non-compliance order, BLM may take further action under 43 CFR 3809.604. Failure to conduct reclamation is a prohibited act that may subject you to criminal penalties. See 43 CFR 3809.605(h) and 43 CFR 3809.700.

### Appeal Procedures

This decision may be appealed to the Interior Board of Land Appeals, Office of the Secretary, in accordance with the regulations contained in 43 CFR, Part 4, and the enclosed Form 1842-1. If an appeal is taken, your notice of appeal must be filed in this office (at the above address) within 30 days from receipt of this decision. The appellant has the burden of showing that the decision appealed from is in error.

If you wish to file a petition pursuant to regulation 43 CFR 4.21 (58 FR 4939, January 19, 1993) for a stay of the effectiveness of this decision during the time that your appeal is being reviewed by the Board, the petition for a stay must accompany your notice of appeal. A petition for a stay is required to show sufficient justification based on the standards listed below. Copies of the notice of appeal and petition for a stay **must** also be submitted to each party named in this decision and to the Interior Board of Land Appeals and to the appropriate Office of the Solicitor (see 43 CFR 4.413) at the same time the original documents are filed with this office. If you request a stay, you have the burden of proof to demonstrate that a stay should be granted.

### Standards for Obtaining a Stay

Except as otherwise provided by law or other pertinent regulation, a petition for a stay of a decision pending appeal shall show sufficient justification based on the following standards:

- (1) The relative harm to the parties if the stay is granted or denied,
- (2) The likelihood of the appellant's success on the merits,
- (3) The likelihood of immediate and irreparable harm if the stay is not granted, and
- (4) Whether the public interest favors granting the stay.

Please include your AMC serial number(s) on all correspondence. If additional information is required, please call Rod Ebert at 602-417-9397.



Rebecca Heick  
Deputy State Director  
Lands, Minerals, and Energy Division

Enclosure

USPS TRACKING #



First-Class Mail  
Postage & Fees Paid  
USPS  
Permit No. G-10

9590 9402 2003 4433 5667 67

United States  
Postal Service

RECEIVED  
BLM AZ STATE OFFICE

NOV 30 A 10:42

PHOENIX, ARIZONA

• Sender: Please print your name, address, and ZIP+4® in this box•

UNITED STATES  
DEPARTMENT OF THE INTERIOR  
Bureau of Land Management  
Arizona State Office  
One N. Central Avenue, Suite 800  
Phoenix, AZ 85004-4427



**SENDER: COMPLETE THIS SECTION**

- Complete items 1, 2, and 3.
- Print your name and address on the reverse so that we can return the card to you.
- Attach this card to the back of the mailpiece, or on the front if space permits.

1. Article Addressed to:

JOE RAY      BARBARA DELOZIER  
 484 SEALY DR  
 WEWAHITCHKA FL 32465-7074  
 920/RE/AMC434017



9590 9402 2003 6123 5667 67

2. Article Number (Transfer from service label)

7014 2870 0000 1115 7226

**COMPLETE THIS SECTION ON DELIVERY**

A. Signature

X

*Joe Ray*

Agent

Addressee

B. Received by (Printed Name)

*Joe Ray*

C. Date of Delivery

*11-19-16*

D. Is delivery address different from item 1?  Yes  
If YES, enter delivery address below:  No

3. Service Type

- Adult Signature
- Adult Signature Restricted Delivery
- Certified Mail®
- Certified Mail Restricted Delivery
- Collect on Delivery
- Collect on Delivery Restricted Delivery
- Registered Mail
- Registered Mail Restricted Delivery (over \$500)

- Priority Mail Express®
- Registered Mail™
- Registered Mail Restricted Delivery
- Return Receipt for Merchandise
- Signature Confirmation™
- Signature Confirmation Restricted Delivery



# United States Department of the Interior



BUREAU OF LAND MANAGEMENT

Arizona State Office

One North Central Avenue, Suite 800

Phoenix, Arizona 85004-4427

[www.blm.gov/az/](http://www.blm.gov/az/)

NOV 14 2016

In Reply Refer To:

3800 (9200) RE

AMC434017

CERTIFIED MAIL - RETURN RECEIPT REQUESTED No. 7014 2870 0000 1115 7226

## DECISION

JOE RAY

BARBARA DELOZIER

484 SEALY DR

WEWAHITCHKA, FL 32465-7074

:  
:  
:

This decision affects those claims shown  
in the block below.

---

AMC434023

COPPER DIKE #1

---

### MINING CLAIMS DECLARED FORFEIT

The mining claims listed above have been declared forfeit as of September 1, 2016, for failure to timely file the required maintenance fee payment or small miner's maintenance fee waiver (waiver).

Claimants are required to pay an annual non-refundable maintenance fee of \$155 per 20 acres or portion thereof, or submit a waiver, on or before September 1 of each year. These requirements were established by 30 U.S.C. 28f-1, as amended, and 43 CFR 3834 and 3835.

Our records do not show receipt of a maintenance fee payment or small miner waiver filed on or before the due date. Therefore, the claims listed above are forfeit.

### Reclamation Requirements

This decision does not relieve you of the liability for reclamation of all areas disturbed by your activities on lands covered by the subject mining claim(s) and/or site(s). After you complete the reclamation, you must notify the authorized officer of the appropriate surface managing agency so that the authorized officer may conduct a final site inspection and determine whether you may be released from liability. If you fail to reclaim the land to the satisfaction of the authorized officer, the surface management agency may cite you for noncompliance under its surface management regulations. For land administered by the Bureau of Land Management (BLM), if you fail to

reclaim the land to the satisfaction of the authorized officer as required in 43 CFR Subpart 3809, BLM will issue an order of noncompliance under 43 CFR 3809.601(a). If you fail to comply with the non-compliance order, BLM may take further action under 43 CFR 3809.604. Failure to conduct reclamation is a prohibited act that may subject you to criminal penalties. See 43 CFR 3809.605(h) and 43 CFR 3809.700.

### Appeal Procedures

This decision may be appealed to the Interior Board of Land Appeals, Office of the Secretary, in accordance with the regulations contained in 43 CFR, Part 4, and the enclosed Form 1842-1. If an appeal is taken, your notice of appeal must be filed in this office (at the above address) within 30 days from receipt of this decision. The appellant has the burden of showing that the decision appealed from is in error.

If you wish to file a petition pursuant to regulation 43 CFR 4.21 (58 FR 4939, January 19, 1993) for a stay of the effectiveness of this decision during the time that your appeal is being reviewed by the Board, the petition for a stay must accompany your notice of appeal. A petition for a stay is required to show sufficient justification based on the standards listed below. Copies of the notice of appeal and petition for a stay **must** also be submitted to each party named in this decision and to the Interior Board of Land Appeals and to the appropriate Office of the Solicitor (see 43 CFR 4.413) at the same time the original documents are filed with this office. If you request a stay, you have the burden of proof to demonstrate that a stay should be granted.

### Standards for Obtaining a Stay

Except as otherwise provided by law or other pertinent regulation, a petition for a stay of a decision pending appeal shall show sufficient justification based on the following standards:

- (1) The relative harm to the parties if the stay is granted or denied,
- (2) The likelihood of the appellant's success on the merits,
- (3) The likelihood of immediate and irreparable harm if the stay is not granted, and
- (4) Whether the public interest favors granting the stay.

Please include your AMC serial number(s) on all correspondence. If additional information is required, please call Rod Ebert at 602-417-9397.



Rebecca Heick  
Deputy State Director  
Lands, Minerals, and Energy Division

Enclosure

**NOTICE!!**

**These documents have been scanned!**

**Do not place un-scanned documents beneath this notice!**

**Do not remove this notice from this file!**

GPO Jacket No. 560-102  
Print Order 61540  
Rise Business Services, LLC  
Job=AZ15 5/8/2019



Box Number= AZ15023



Claim Begin-End: AMC434017-AMC434023

3 Transfers



AZ15023-20

AMC433804-AMC434503



Mine Finder Gold & Ranger Gold Exploration LLC

434017  
437075  
439388  
439800

Attention: Bureau of Land Management

Please use the American Express credit card on file.

Sincerely,



Steve Karoly

1-6-17

(623) 374-5413

RECEIVED  
FLM AZ STATE OFFICE  
2017 JAN -9 P 3:08  
PHOENIX, ARIZONA

When recorded return to:

\_\_\_\_\_  
Steve Karolyi  
PO BOX 74353  
Phoenix, AZ 85087

**QUIT CLAIM DEED**

For consideration of \$10.00 and other valuable considerations, I or we, Steve Karolyi, whose address is

PO Box 74353 Phoenix, AZ 85087, hereby quitclaim to: Charles Curtis & Jaime Villarreal  
8120 St. Clair Rd.  
Laingsburg, MI 48848

all right, title or interest in the following real property situated in Yavapai County, Arizona:

Claim: AMC # 439802 Bumblebee Creek #3, 20 Acre Placer Claim  
Legal Description: Township 10N, Range 2E, Section 22, NE Corridor  
Exempt per A.R.S. 11-1134-A6

Executed this this 3rd day of January, 2017


[Signature]

Grantor - Steve Karolyi

STATE OF Arizona  
COUNTY OF Maricopa

This instrument was acknowledged before me this 3rd day of January, 2017 by:

[Signature]  
Notary Public



My Commission Expires:  
November 5, 2020

RECEIVED  
CLM  
2017 JAN -9 P 3:08  
PHOENIX, ARIZONA

(2)

When recorded return to:

Steve Karolyi  
PO BOX 74353  
Phoenix, AZ 85087

**QUIT CLAIM DEED**


For consideration of \$10.00 and other valuable considerations, I or we, Steve Karolyi, whose address is PO Box 74353 Phoenix, AZ 85087, hereby quitclaim to: Richard & Theresa Dillon  
P.O. Box 2452  
Hawthorne, NV 89415

all right, title or interest in the following real property situated in Maricopa County, Arizona:

Claim: AMC # 434021 Belmont Gold #6, 20 Acre Lode Claim  
Legal Description: Township 4N, Range 7W, Section 21, NW Corridor  
Exempt per A.R.S. 11-1134-A6

RECEIVED  
BLM 12 27 2017  
2017 JAN - 9 P 3:08  
PHOENIX, ARIZONA


Executed this this 3rd day of January, 2017

  
\_\_\_\_\_

Grantor - Steve Karolyi

STATE OF Arizona  
COUNTY OF Maricopa


This instrument was acknowledged before me this 3rd day of January, 2017 by:

  
\_\_\_\_\_

Notary Public

My Commission Expires:

November 5, 2020



When recorded return to:

Steve Karolyi  
PO BOX 74353  
Phoenix, AZ 85087

**QUIT CLAIM DEED**

For consideration of \$10.00 and other valuable considerations, I or we, Steve Karolyi, whose address is

PO Box 74353 Phoenix, AZ 85087, hereby quitclaim to: Charles Curtis & Jaime Villarreal  
8120 St. Clair Rd.  
Laingsburg, MI 48848

all right, title or interest in the following real property situated in Maricopa County, Arizona

Claim: AMC # 439395 Vulture South #4, 20 Acre Placer Claim  
Legal Description: Township 5N, Range 6W, Section 23, SW Corridor  
Exempt per A.R.S. 11-1134-A6



Executed this this 3<sup>rd</sup> day of January 2017



Grantor - Steve Karolyi

STATE OF Arizona  
COUNTY OF Maricopa

This instrument was acknowledged before me this 3<sup>rd</sup> day of January 2017 by:

  
Notary Public

My Commission Expires:  
November 5, 2020

RECEIVED  
COUNTY CLERK'S OFFICE  
2017 JAN - 9 P 3: 08  
PHOENIX, ARIZONA

When recorded return to:

Steve Karolyi  
PO BOX 74353  
Phoenix, AZ 85087

**QUIT CLAIM DEED**

For consideration of \$10.00 and other valuable considerations, I or we, Steve Karolyi, whose address is


PO Box 74353 Phoenix, AZ 85087, hereby quitclaim to: David & Kristopher Caulpetzer  
P.O. Box 758  
Ehrenberg, AZ 85334

all right, title or interest in the following real property situated in Yavapai County, Arizona:

Claim: AMC # 437076 Pegasus #3, 20 Acre Placer Claim  
Legal Description: Township 10N, Range 2E, Section 5, SW Corridor  
Exempt per A.R.S. 11-1134-A6

RECEIVED  
FILM AZ STATE OFFICE  
2017 JAN - 9 P 3:08  
PHOENIX ARIZONA

Executed this this 4<sup>th</sup> day of January, 2017



Grantor - Steve Karolyi

STATE OF Arizona


COUNTY OF Maricopa

This instrument was acknowledged before me this 4<sup>th</sup> day of January, 2017 by:



Notary Public

My Commission Expires: 5/8/2017



**Mine Finder Gold**

Ranger Gold Exploration


P.O. Box 74353

Phoenix, AZ 85087



PHOENIX AZ 852

07 JAN 2017 PM 5 L



PHOENIX, ARIZONA

2017 JAN -9 P 3:07

RECEIVED

Bureau of Land Management  
One North Central Ave. Suite 800  
Phoenix, Az 85001

85004-442700



Handwritten notes and signatures at the bottom of the envelope, including a date stamp that appears to read 'JAN 10 2017'.

**Mine Finder Gold**


Ranger Gold Exploration

P.O. Box 74353

Phoenix, AZ 85087

PHOENIX AZ 852

07 JAN 2017 PM 5 L



PHOENIX, ARIZONA

2017 JAN - 9 P 3:07

RECEIVED

Bureau of Land Management  
One North Central Ave. Suite 800  
Phoenix, AZ 85001



85004-442700



**United States Department of the Interior**  
**Bureau of Land Management**  
 DIV OF LANDS, MINRLS & ENERGY  
 ONE N CENTRAL AVE  
 PHOENIX, AZ 85004 -4427  
 Phone: 602-417-9200

Receipt

No: 3740510

<b>Transaction #:</b> 3846080	
<b>Date of Transaction:</b> 01/10/2017	
CUSTOMER:	
STEVE F KAROLYI PO BOX 74353 PHOENIX,AZ 85087-1006 US	

LINE #	QTY	DESCRIPTION	REMARKS	UNIT PRICE	TOTAL
1	1.00	LOCATABLE MINERALS / MINING CLAIMS- NOT NEW-UNADJUD,ONE AUTH NO. ONLY / MINING CLAIM MONEY RECEIVED CASES: AMC439802/\$80.00	QCD - 8	- n/a -	80.00
<b>TOTAL:</b>					<b>\$80.00</b>

PAYMENT INFORMATION				
NOTE: Items will appear on credit card statement as "Bureau of Land Mgmt CO".				
1	AMOUNT:	80.00	POSTMARKED:	N/A
	TYPE:	CREDIT CARD	RECEIVED:	01/09/2017
	NAME:	KAROLYI, STEVE F PO BOX 74353 PHOENIX AZ 85087-1006 US		
	CARD NO:	XXXXXXXXXXXX5005	AUTH CODE:	161126
	NAME ON CARD:	STEVE KAROLYI		
	EXPIRES:	01/2020		
	SIGNATURE:			

REMARKS

This receipt was generated by the automated BLM Collections and Billing System and is a paper representation of a portion of the official electronic record contained therein.

**ENTERED**  
 JAN 13 2017  
 BY: 



When recorded return to:

Steve Karolyi  
PO BOX 74353  
Phoenix, AZ 85087

429633  
434017  
435956

**QUIT CLAIM DEED**

For consideration of \$10.00 and other valuable considerations, I or we, Steve Karolyi, whose address is  
PO Box 74353 Phoenix, AZ 85087, hereby quitclaim to: Christopher Ryan Nowak  
1325 W. Silverlake Rd.  
Tucson, AZ 85713

all right, title or interest in the following real property situated in Yavapai County, Arizona:

Claim: AMC # 429636 Bunker Hill Gold, 20 Acre Lode Claim  
Legal Description: Township 10N/11N, Range 2E, Sections 34 and 3, SE & NE Corridor  
Exempt per A.R.S. 11-1134-A6

Executed this this 28<sup>th</sup> day of April, 2016




Grantor - Steve Karolyi

RECORDED  
BY: J. J. ...  
2016 MAY - 9 P 2:59  
PHOENIX, ARIZONA



STATE OF Arizona  
COUNTY OF Maricopa

This instrument was acknowledged before me this 28<sup>th</sup> day of April, 2016 by:



Notary Public

My Commission Expires: NOV. 5. 2014



①

When recorded return to:

\_\_\_\_\_  
Steve Karolyi  
PO BOX 74353  
Phoenix, AZ 85087

**QUIT CLAIM DEED**

For consideration of \$10.00 and other valuable considerations, I or we, Marilyn Durand, whose address is

1008 E. 10<sup>th</sup> Ave. Mesa, AZ 85204, hereby quitclaim to: Steve Karolyi  
P.O. Box 74353  
Mesa, AZ 85204

all right, title or interest in the following real property situated in Maricopa County, Arizona:

Claim: AMC # 435961 Gold Pan #1, 20 Acre Placer Claim  
Legal Description: Township 4N, Range 6W, Section 18, SW Corridor  
Exempt per A.R.S. 11-1134-A6

Executed this this 25<sup>th</sup> day of April, 2016

Marilyn Durand

Grantor – Steve Karolyi

RECEIVED  
CLERK OF SUPERIOR COURT  
2016 MAY -9 P 2:59  
PHOENIX, ARIZONA

STATE OF Arizona  
COUNTY OF Maricopa

This instrument was acknowledged before me this 25<sup>th</sup> day of April, 2016 by:

Sonya Freemole

Notary Public

My Commission Expires:



①

When recorded return to:

Steve Karolyi  
PO BOX 74353  
Phoenix, AZ 85087

**QUIT CLAIM DEED**

For consideration of \$10.00 and other valuable considerations, I or we, Steve Karolyi, whose address is  
PO Box 74353 Phoenix, AZ 85087, hereby quitclaim to: Mauro Torrey  
15027 Broadmoor St.  
North Hills, CA 91343

all right, title or interest in the following real property situated in Maricopa County, Arizona:

Claim: AMC # 434019 Belmont Gold #4, 20 Acre Lode Claim  
Legal Description: Township 4N, Range 7W, Section 21, NW & SW Corridor  
Exempt per A.R.S. 11-1134-A6

Executed this this 2<sup>nd</sup> day of May, 2016




Grantor - Steve Karolyi

RECEIVED  
ELM A7 872 + 00000000  
2016 MAY - 9 P 2 09  
PHOENIX, ARIZONA



STATE OF Arizona  
COUNTY OF Maricopa

This instrument was acknowledged before me this 2<sup>nd</sup> day of May, 2016 by:



Notary Public

My Commission Expires: 5/8/2017



(1)

Mine Finder Gold & Ranger Gold Exploration LLC

Attention: Bureau of Land Management

Please use the American Express credit card on file.

Sincerely,



Steve Karolyi

(623) 374-5413

5/6/16

PHOENIX, ARIZONA

2016 MAY -9 P 2:59

RECEIVED  
BLM AZ STATE OFFICE

Mine Finder Gold  
Ranger Gold Exploration


PO Box 7433

Phx., Az 85008

85008  
MAY - 9 P 2:46  
-31A



1022



85004

U.S. POSTAGE  
PAID  
BLACK CANYON CITY, AZ  
85324  
MAY 06, 1988  
AMOUNT

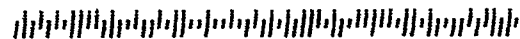
**\$0.68**

R2304W119365-02

PHOENIX, ARIZONA  
MAY - 9 P 3:01  
RECEIVED

Bureau of Land Management  
One North Central Ave. Suite 100  
Phoenix, Az 85004

85004441625



**United States Department of the Interior**  
**Bureau of Land Management**  
 DIV OF LANDS, MINRLS & ENERGY  
 ONE N CENTRAL AVE  
 PHOENIX, AZ 85004 -4427  
 Phone: 602-417-9200

Receipt

No: 3556071

<b>Transaction #:</b> 3658712	
<b>Date of Transaction:</b> 05/10/2016	
<b>CUSTOMER:</b>	
STEVE F KAROLYI PO BOX 74353 PHOENIX, AZ 85087-1006 US	

LINE #	QTY	DESCRIPTION	REMARKS	UNIT PRICE	TOTAL
1	2.00	LOCATABLE MINERALS / MINING CLAIMS- NEW, UNADJUD, ONE OR MORE AUTH NOS / NEW MINING CLAIMS LOCATION FEE CASES: AMC438224/\$37.00, AMC438225/\$37.00		- n/a -	74.00
2	2.00	LOCATABLE MINERALS / MINING CLAIMS- NEW, UNADJUD, ONE OR MORE AUTH NOS / NEW MINING CLAIM PROCESSING FEE CASES: AMC438224/\$20.00, AMC438225/\$20.00		- n/a -	40.00
3	2.00	LOCATABLE MINERALS / MINING CLAIMS- NEW, UNADJUD, ONE OR MORE AUTH NOS / NEW MINING CLAIMS MAINTENANCE FEE CASES: AMC438224/\$155.00, AMC438225/\$155.00		- n/a -	310.00
4	1.00	LOCATABLE MINERALS / MINING CLAIMS- NOT NEW-UNADJUD, ONE AUTH NO. ONLY / MINING CLAIM MONEY RECEIVED CASES: AMC429636/\$30.00	QCD - 3	- n/a -	30.00
<b>TOTAL:</b>					<b>\$454.00</b>

PAYMENT INFORMATION			
NOTE: Items will appear on credit card statement as "Bureau of Land Mgmt CO".			
1	AMOUNT:	424.00	POSTMARKED: N/A
	TYPE:	CREDIT CARD	RECEIVED: 05/09/2016
	NAME:	KAROLYI, STEVE F PO BOX 74353 PHOENIX AZ 85087-1006 US	
	CARD NO:	XXXXXXXXXXXX5005	AUTH CODE: 169510
	NAME ON		

	CARD:	STEVE KAROLYI	
	EXPIRES:	01/2020	
	SIGNATURE:		
2	AMOUNT:	30.00	POSTMARKED: N/A
	TYPE:	CREDIT CARD	RECEIVED: 05/09/2016
	NAME:	KAROLYI, STEVE F PO BOX 74353 PHOENIX AZ 85087-1006 US	
	CARD NO:	XXXXXXXXXXXX5005	AUTH CODE: 175690
	NAME ON CARD:	STEVE KAROLYI	
	EXPIRES:	01/2020	
	SIGNATURE:		

REMARKS

This receipt was generated by the automated BLM Collections and Billing System and is a paper representation of a portion of the official electronic record contained therein.

When recorded return to:

Steve Karolyi  
PO BOX 74353  
Phoenix, AZ 85087

434017


**QUIT CLAIM DEED**

For consideration of \$10.00 and other valuable considerations, I or we, Steve Karolyi, whose address is PO Box 74353 Phoenix, AZ 85087, hereby quitclaim to: Ted Crawford  
7015 Sheck Rd.  
Zanesville, OH 43701

all right, title or interest in the following real property situated in Maricopa County, Arizona:

Claim: AMC # 434020 Belmont Gold #5, 20 Acre Lode Claim  
Legal Description: Township 4N, Range 7W, Section 21, NW Corridor  
Exempt per A.R.S. 11-1134-A6

Executed this this 24 day of FEB, 2016


  
\_\_\_\_\_

Grantor - Steve Karolyi

STATE OF Arizona  
COUNTY OF Maricopa

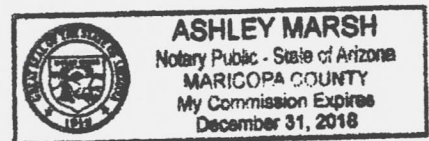
RECEIVED  
ELM AVALON OFFICE  
2016 MAR - 1 PM 3:08  
PHOENIX, ARIZONA

This instrument was acknowledged before me this 24 day of Feb, 2016 by:

  
\_\_\_\_\_

Notary Public

My Commission Expires: Dec 31, 2018



ENTERED  
MAR - 3 2016  
BY: er



**United States Department of the Interior**  
**Bureau of Land Management**  
 LANDS/RECREATION & PLANNING  
 ONE N CENTRAL AVE  
 PHOENIX, AZ 85004 -2203  
 Phone: 602-417-9200

Receipt

No: 3506658

<b>Transaction #:</b> 3607828	
<b>Date of Transaction:</b> 03/02/2016	
<b>CUSTOMER:</b>	
STEVE F KAROLYI PO BOX 74353 PHOENIX, AZ 85087-1006 US	

LINE #	QTY	DESCRIPTION	REMARKS	UNIT PRICE	TOTAL
1	1.00	LOCATABLE MINERALS / MINING CLAIMS- NOT NEW-UNADJUD, ONE AUTH NO. ONLY / MINING CLAIM MONEY RECEIVED <b>CASES: AMC434020/\$10.00</b>	TRF/1	- n/a -	10.00
<b>TOTAL:</b>					<b>\$10.00</b>

PAYMENT INFORMATION			
NOTE: Items will appear on credit card statement as "Bureau of Land Mgmt CO".			
1	AMOUNT:	10.00	POSTMARKED: N/A
	TYPE:	CREDIT CARD	RECEIVED: 03/02/2016
	NAME:	KAROLYI, STEVE F PO BOX 74353 PHOENIX AZ 85087-1006 US	
	CARD NO:	XXXXXXXXXXXX5005	AUTH CODE: 130374
	NAME ON CARD:	STEVE KAROLYI	
	EXPIRES:	01/2020	
	SIGNATURE:		

REMARKS

This receipt was generated by the automated BLM Collections and Billing System and is a paper representation of a portion of the official electronic record contained therein.

When recorded return to:

Steve Karolyi  
PO BOX 74353  
Phoenix, AZ 85087

433818  
434017

**QUIT CLAIM DEED**


For consideration of \$10.00 and other valuable considerations, I or we, Steve Karolyi, whose address is

PO Box 74353 Phoenix, AZ 85087, hereby quitclaim to: Mauro Torrey  
15027 Broadmoor St.  
North Hills, CA 91343

all right, title or interest in the following real property situated in Maricopa County, Arizona:

Claim: AMC # 434017 Belmont Gold #2, 20 Acre Lode Claim  
Claim: AMC # 434018 Belmont Gold #3, 20 Acre Lode Claim  
Legal Description: Township 4N, Range 7W, Section 21, NW Corridor & SW Corridor  
Exempt per A.R.S. 11-1134-A6


Executed this this 13 day of January, 2016

  
\_\_\_\_\_  
Grantor - Steve Karolyi


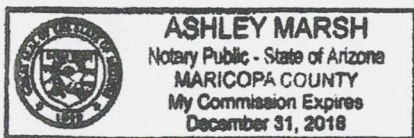
RECEIVED  
2016 JAN 20 P 3:07  
PHOENIX, ARIZONA

STATE OF Arizona  
COUNTY OF Maricopa

This instrument was acknowledged before me this 13 day of January, 2016 by:

  
\_\_\_\_\_  
Notary Public

My Commission Expires: Dec 31, 2018



2

Mine Finder Gold & Ranger Gold Exploration LLC

Attention: Bureau of Land Management

Please use the American Express credit card on file.

Sincerely,

 1-13-16  
Steve Karoly

(623) 374-5413

RECEIVED  
BLM / OFFICE  
2016 JAN 20 P 3:01  
PHOENIX, ARIZONA

UNITED STATES  
DEPARTMENT OF THE INTERIOR  
BUREAU OF LAND MANAGEMENT

Relinquishment of Mining Claim(s)

I (We) Steve Karolyi

Hereby relinquish and abandon all right, title, and interest in the following described mining claim(s):

Names of Claim(s) (AMC Number)	Description of land (approximate legal description of lode claim(s))	Dates of Original, Supplemental, and Amended Locations	Volume and Page where recorded: County of <u>Maricopa</u> Arizona State
Amc 433826	Sec. 30, T4N, R6W	9-28-15	2015-0679909
Amc 433818	Sec. 30, T4N, R6W	9-28-15	2015-0679909
Amc 433827	Sec. 30, T4N, R6W	9-28-15	2015-0679910
Amc 433819	Sec. 30, T4N, R6W	9-28-15	2015-0679910

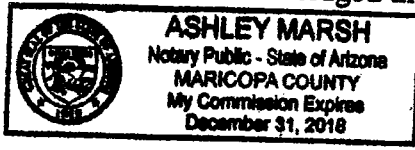
Date: \_\_\_\_\_

State of: Arizona

County of: Maricopa ss.

BLM RECEIVED  
 2016 JAN 20 P 3:07  
 PHOENIX ARIZONA

On this 13 Day of January, in the year 2016,  
 before me, Ashley Marsh, a notary public, personally appeared  
Steve Karolyi, known to me (or proved to me on the  
 oath of \_\_\_\_\_) to be the person whose name is subscribed to the within  
 instrument, and acknowledged that he (she or they) executed the same.



*(Signature)*  
 (Notary Public in and for the State of Arizona  
 County of Maricopa)

My commission expires:  
Dec 31, 2018

**United States Department of the Interior**  
**Bureau of Land Management**  
 LANDS/RECREATION & PLANNING  
 ONE N CENTRAL AVE  
 PHOENIX, AZ 85004 -2203  
 Phone: 602-417-9200

Receipt

No: 3477974

<b>Transaction #:</b> 3578099	
<b>Date of Transaction:</b> 01/21/2016	
CUSTOMER:	
STEVE F KAROLYI PO BOX 74353 PHOENIX, AZ 85087-1006 US	

LINE #	QTY	DESCRIPTION	REMARKS	UNIT PRICE	TOTAL
1	1.00	LOCATABLE MINERALS / MINING CLAIMS-NOT NEW-UNADJUD, ONE AUTH NO. ONLY / MINING CLAIM MONEY RECEIVED <b>CASES: AMC434017/\$10.00</b>	QCD - 2	- n/a -	10.00
2	1.00	LOCATABLE MINERALS / MINING CLAIMS-NOT NEW-UNADJUD, ONE AUTH NO. ONLY / MINING CLAIM MONEY RECEIVED <b>CASES: AMC433826/\$0.00</b>	RELINQUISHMENT - 4	- n/a -	0.00
<b>TOTAL:</b>					<b>\$10.00</b>

PAYMENT INFORMATION			
NOTE: Items will appear on credit card statement as "Bureau of Land Mgmt CO".			
1	AMOUNT:	10.00	POSTMARKED: N/A
	TYPE:	CREDIT CARD	RECEIVED: 01/20/2016
	NAME:	KAROLYI, STEVE F PO BOX 74353 PHOENIX AZ 85087-1006 US	
	CARD NO:	XXXXXXXXXXXX5005	AUTH CODE: 154704
	NAME ON CARD:	STEVE KAROLYI	
	EXPIRES:	01/2020	
	SIGNATURE:		

REMARKS
---------

**United States Department of the Interior**  
**Bureau of Land Management**  
 LANDS/RECREATION & PLANNING  
 ONE N CENTRAL AVE  
 PHOENIX, AZ 85004 -2203  
 Phone: 602-417-9200

Receipt

No: 3480124

<b>Transaction #:</b> 3580303	
<b>Date of Transaction:</b> 01/26/2016	
<b>CUSTOMER:</b>	
STEVE F KAROLYI PO BOX 74353 PHOENIX, AZ 85087-1006 US	

LINE #	QTY	DESCRIPTION	REMARKS	UNIT PRICE	TOTAL
1	1.00	LOCATABLE MINERALS / MINING CLAIMS- NOT NEW-UNADJUD, ONE AUTH NO. ONLY / MINING CLAIM MONEY RECEIVED CASES: AMC434018/\$10.00	QCD - 1	- n/a -	10.00
<b>TOTAL:</b>					<b>\$10.00</b>

PAYMENT INFORMATION					
NOTE: Items will appear on credit card statement as "Bureau of Land Mgmt CO".					
1	AMOUNT:	10.00	POSTMARKED:	N/A	
	TYPE:	CREDIT CARD	RECEIVED:	01/26/2016	
	NAME:	KAROLYI, STEVE F PO BOX 74353 PHOENIX AZ 85087-1006 US			
	CARD NO:	XXXXXXXXXXXX5005	AUTH CODE:	157341	
	NAME ON CARD:	STEVE KAROLYI			
	EXPIRES:	01/2020			
	SIGNATURE:				

REMARKS
MISTAKENLY CHARGED \$10 FOR 2 QCD'S INSTEAD OF \$20. SEE RECEIPT #3477974

This receipt was generated by the automated BLM Collections and Billing System and is a paper representation of a portion of the official electronic record contained therein.

Mine Finder Gold  
Zanger Gold Exploration  
P.O. Box 74353

Phoenix, Az 85007


RECEIVED  
CLM  
POST OFFICE

2016 JAN 20 P 3:03

PHOENIX, ARIZONA


PHOENIX AZ 852

15 JAN 2015 PM 2 1



Bureau of Land Management  
One North Central Ave. Suite 800  
Phoenix, Az 85004-4427

85004442700



AMC 434011  
AMC 433603  
AMC 434017  
AMC 432910

When recorded return to:

Todd and Denise Powell  
1012 Norton Dr. Box 131  
Mars, PA 16046

**QUIT CLAIM DEED**

For consideration of \$10.00 and other valuable considerations, I or we, Steve Karolyi, whose address is PO Box 74353 Phoenix, AZ 85087, hereby quitclaim to: Todd and Denise Powell  
1012 Norton Dr. Box 131  
Mars, PA 16046

all right, title or interest in the following real property situated in Yavapai County, Arizona:

Claim: AMC # 434014 Copper Springs Gold #4, 20 Acre Lode Claim  
Legal Description: Township 10N, Range 4E, Section 33, SW Corridor  
Exempt per A.R.S. 11-1134-A6

Executed this this 15<sup>th</sup> day of December, 2015



Grantor - Steve Karolyi

STATE OF Arizona  
COUNTY OF ~~Yavapai~~ MARICOPA

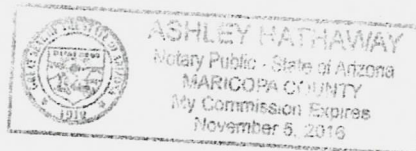
RECEIVED  
DLM AZ STATE OFFICE  
2015 DEC 18 P 3:24  
PHOENIX, ARIZONA

This instrument was acknowledged before me this 15<sup>th</sup> day of DECEMBER 2015 by:



Notary Public

My Commission Expires: NOV. 5, 2016



2

FILED INTO COMPUTER

1/20/16 DJJ



When recorded return to:

Deborah Glenn  
472-301 Johnstonville Rd.  
Susanville, CA 96130

**QUIT CLAIM DEED**

For consideration of \$10.00 and other valuable considerations, I or we, Steve Karolyi, whose address is

PO Box 74353 Phoenix, AZ 85087, hereby quitclaim to: Deborah Glenn  
472-301 Johnstonville Rd.  
Susanville, CA 96130

all right, title or interest in the following real property situated in Maricopa County, Arizona:

Claim: AMC # 433605 WHN #3, 20 Acre Lode Claim  
Legal Description: Township 10N, Range 2E, Section 7  
Exempt per A.R.S. 11-1134-A6


Executed this this 15<sup>th</sup> day of DECEMBER 2015

  
Grantor - Steve Karolyi

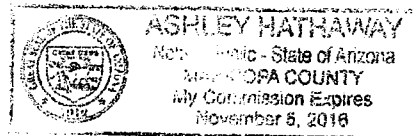
STATE OF Arizona  
COUNTY OF Maricopa

RECEIVED  
BLM AZ QUAD OFFICE  
2015 DEC 18 P 3:24  
PHOENIX, ARIZONA

This instrument was acknowledged before me this 15<sup>th</sup> day of DECEMBER 2015 by:

  
Notary Public

My Commission Expires: NOV. 5, 2016



When recorded return to:

Ted Cooper  
3631 W. Willow Ave.  
Phoenix, AZ 85029

**QUIT CLAIM DEED**

For consideration of \$10.00 and other valuable considerations, I or we, Steve Karolyi, whose address is PO Box 74353 Phoenix, AZ 85087, hereby quitclaim to: Ted Cooper  
3631 W. Willow Ave.  
Phoenix, AZ 85029

all right, title or interest in the following real property situated in Maricopa County, Arizona:

Claim: AMC # 434022 Belmont Gold #7, 20 Acre Lode Claim  
Legal Description: Township 4N, Range 7W, Section 21, NW Corridor  
Exempt per A.R.S. 11-1134-A6


Executed this this 15<sup>th</sup> day of DECEMBER, 2015


  
\_\_\_\_\_  
Grantor – Steve Karolyi

STATE OF Arizona  
COUNTY OF Maricopa

RECEIVED  
BLM AZ STATE OFFICE  
2015 DEC 18 P 3:24  
PHOENIX, ARIZONA

This instrument was acknowledged before me this 15<sup>th</sup> day of DECEMBER 2015 by:

  
\_\_\_\_\_  
Notary Public  
My Commission Expires: NOV. 5, 2016



When recorded return to:

\_\_\_\_\_  
Maurice Bujnoch / Shelton Stohler  
P.O. Box 922  
Luling, TX 78648

**QUIT CLAIM DEED**

For consideration of \$10.00 and other valuable considerations, I or we, Steve Karolyi, whose address is

PO Box 74353 Phoenix, AZ 85087, hereby quitclaim to: Maurice Bujnoch / Shelton Stohler  
P.O. Box 922  
Luling, TX 78648

all right, title or interest in the following real property situated in Maricopa County, Arizona:

Claim: AMC # 433910 Beer Bottle Gold, 20 Acre Lode Claim  
Legal Description: Township 4N, Range 6W, Section 30, SW Corridor  
Exempt per A.R.S. 11-1134-A6

Executed this this 15<sup>th</sup> day of DECEMBER, 2015

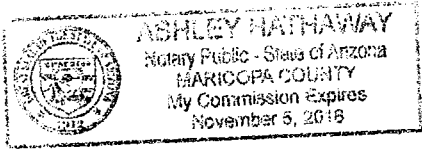
[Signature]  
Grantor - Steve Karolyi

STATE OF Arizona  
COUNTY OF Maricopa

RECEIVED  
BLM AT STATE OFFICE  
2015 DEC 18 P 3:24  
PHOENIX, ARIZONA

This instrument was acknowledged before me this 15<sup>th</sup> day of DECEMBER, 2015 by:

[Signature]  
Notary Public



My Commission Expires: NOV. 5. 2016

When recorded return to:

\_\_\_\_\_  
Maurice Bujnoch / Shelton Stohler  
P.O. Box 922  
Luling, TX 78648

**QUIT CLAIM DEED**

For consideration of \$10.00 and other valuable considerations, I or we, Steve Karolyi, whose address is  
PO Box 74353 Phoenix, AZ 85087, hereby quitclaim to: Maurice Bujnoch / Shelton Stohler  
P.O. Box 922  
Luling, TX 78648

all right, title or interest in the following real property situated in Maricopa County, Arizona:

Claim: AMC # 433911 Beer Bottle Gold #1, 20 Acre Lode Claim  
Legal Description: Township 4N, Range 6W, Section 30, SW Corridor  
Exempt per A.R.S. 11-1134-A6

Executed this this 17<sup>th</sup> day of DECEMBER, 2015


  
\_\_\_\_\_

Grantor – Steve Karolyi

STATE OF Arizona  
COUNTY OF Maricopa


RECEIVED  
BLM / 7<sup>th</sup> DISTRICT OFFICE  
2015 DEC 18 P 3:25  
PHOENIX, ARIZONA

This instrument was acknowledged before me this 17<sup>th</sup> day of DECEMBER 2015 by:

  
\_\_\_\_\_

Notary Public

My Commission Expires: NOV 5, 2016



When recorded return to:

\_\_\_\_\_  
Maurice Bujnoch / Shelton Stohler  
P.O. Box 922  
Luling, TX 78648

**QUIT CLAIM DEED**

For consideration of \$10.00 and other valuable considerations, I or we, Steve Karolyi, whose address is  
PO Box 74353 Phoenix, AZ 85087, hereby quitclaim to: Maurice Bujnoch / Shelton Stohler  
P.O. Box 922  
Luling, TX 78648

all right, title or interest in the following real property situated in Maricopa County, Arizona:

Claim: AMC # 433912 Gold Flake #2, 20 Acre Lode Claim  
Legal Description: Township 4N, Range 6W, Section 30, SW Corridor  
Exempt per A.R.S. 11-1134-A6

Executed this this 15<sup>th</sup> day of DECEMBER, 2015


  
\_\_\_\_\_

Grantor – Steve Karolyi

STATE OF Arizona  
COUNTY OF Maricopa

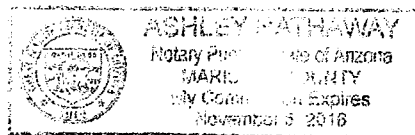
RECEIVED  
BLM A  
OFFICE  
2015 DEC 18 P 3:25  
PHOENIX, ARIZONA

This instrument was acknowledged before me this 15<sup>th</sup> day of DECEMBER, 2015 by:

  
\_\_\_\_\_

Notary Public

My Commission Expires: NOV. 5. 2016



**United States Department of the Interior**  
**Bureau of Land Management**  
 LANDS/RECREATION & PLANNING  
 ONE N CENTRAL AVE  
 PHOENIX, AZ 85004 -2203  
 Phone: 602-417-9200

Receipt

No: 3457712

<b>Transaction #:</b> 3557383	
<b>Date of Transaction:</b> 12/21/2015	
<b>CUSTOMER:</b>	
STEVE F KAROLYI PO BOX 74353 PHOENIX, AZ 85087-1006 US	

LINE #	QTY	DESCRIPTION	REMARKS	UNIT PRICE	TOTAL
1	12.00	LOCATABLE MINERALS / MINING CLAIMS- NEW, UNADJUD, ONE OR MORE AUTH NOS / NEW MINING CLAIMS LOCATION FEE CASES: AMC435574/\$37.00, AMC435575/\$37.00, AMC435576/\$37.00, AMC435577/\$37.00, AMC435578/\$37.00, AMC435579/\$37.00, AMC435580/\$37.00, AMC435581/\$37.00, AMC435582/\$37.00, AMC435583/\$37.00, AMC435584/\$37.00, AMC435585/\$37.00		- n/a -	444.00
2	12.00	LOCATABLE MINERALS / MINING CLAIMS- NEW, UNADJUD, ONE OR MORE AUTH NOS / NEW MINING CLAIM PROCESSING FEE CASES: AMC435574/\$20.00, AMC435575/\$20.00, AMC435576/\$20.00, AMC435577/\$20.00, AMC435578/\$20.00, AMC435579/\$20.00, AMC435580/\$20.00, AMC435581/\$20.00, AMC435582/\$20.00, AMC435583/\$20.00, AMC435584/\$20.00, AMC435585/\$20.00		- n/a -	240.00
3	12.00	LOCATABLE MINERALS / MINING CLAIMS- NEW, UNADJUD, ONE OR MORE AUTH NOS / NEW MINING CLAIMS MAINTENANCE FEE CASES: AMC435574/\$155.00, AMC435575/\$155.00, AMC435576/\$155.00, AMC435577/\$155.00, AMC435578/\$155.00, AMC435579/\$155.00, AMC435580/\$155.00, AMC435581/\$155.00, AMC435582/\$155.00, AMC435583/\$155.00, AMC435584/\$155.00, AMC435585/\$155.00		- n/a -	1860.00
4	1.00	LOCATABLE MINERALS / MINING CLAIMS-NOT NEW-UNADJUD, ONE AUTH NO. ONLY / MINING CLAIM MONEY RECEIVED	QCD - 10	- n/a -	100.00

CASES: AMC434014/\$100.00			
<b>TOTAL:</b>			<b>\$2,644.00</b>

**PAYMENT INFORMATION**

NOTE: Items will appear on credit card statement as "Bureau of Land Mgmt CO".

1	AMOUNT:	2644.00	POSTMARKED:	N/A
	TYPE:	CREDIT CARD	RECEIVED:	12/18/2015
	NAME:	KAROLYI, STEVE F PO BOX 74353 PHOENIX AZ 85087-1006 US		
	CARD NO:	XXXXXXXXXXXX5005	AUTH CODE:	145852
	NAME ON CARD:	STEVE KAROLYI		
	EXPIRES:	01/2020		
	SIGNATURE:			

**REMARKS**

This receipt was generated by the automated BLM Collections and Billing System and is a paper representation of a portion of the official electronic record contained therein.

Minefinder Gold  
Larger Gold Exploration  
P.O. Box 74353  
Phoenix, AZ 85087

RECEIVED  
BLM ARIZONA OFFICE

2015 DEC 18 P 3:24

PHOENIX, ARIZONA



1022



85004

U.S. POSTAGE  
PAID  
BLACK CANYON CI, AZ  
85324  
DEC 18, 15  
AMOUNT  
**\$2.08**  
00119781-03

Bureau of Land Management  
One North Central Ave. Suite 800  
Phoenix, AZ 85004-4427



AMC 434017  
AMC 434017

When recorded return to:

Joe Ray / Barbara Delozier  
484 Sealey Drive  
Wewahitchka, FL 32465-7074

**QUIT CLAIM DEED**

For consideration of \$10.00 and other valuable considerations, I or we, Steve Karolyi, whose address is  
PO Box 74353 Phoenix, AZ 85087, hereby quitclaim to: Joe Ray / Barbara Delozier  
484 Sealey Dr.  
Wewahitchka, FL 32465

all right, title or interest in the following real property situated in Maricopa County, Arizona:

Claim: AMC # 434023 Copper Dike #1, 20 Acre Lode Claim  
Legal Description: Township 5N, Range 8W, Section 10, SE Corridor  
Exempt per A.R.S. 11-1134-A6

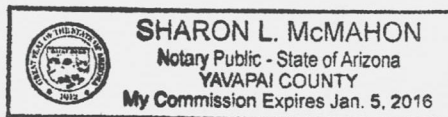
Executed this this 3 day of Dec, 2015

  
\_\_\_\_\_

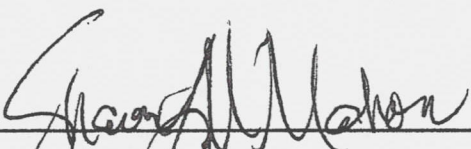
Grantor - Steve Karolyi

RECEIVED  
BLM ARIZONA OFFICE  
2015 DEC - 8 P 4: 22  
PHOENIX, ARIZONA

STATE OF Arizona  
COUNTY OF Maricopa *yavapai*



This instrument was acknowledged before me this 3rd day of December, 2015 by:

  
\_\_\_\_\_

Notary Public

My Commission Expires: 1/5/2016

ENTERED INTO COMPUTER  
12/17/15 *DJJ*

# Ranger Gold Exploration

Attention: Bureau of Land Management

Please use the American Express credit card on file.



Steve Karolyi

(623) 374-5413

RECEIVED  
BLM OFFICE  
2015 DEC - 8 P 4: 22  
PHOENIX, ARIZONA

Mine Finder Gold

PHOENIX AZ 857



Ranger Gold Exploration

04 DEC 2015 PM 11 L

Po Box 74353

Phoenix, Az 85087

RECEIVED  
BLM AZ STATE OFFICE

2015 DEC -8 P 3: 26


PHOENIX, ARIZONA

Bureau of Land Management

One North Central Ave. Suite 800

Phoenix, Az 85004

95004442700



**United States Department of the Interior**  
**Bureau of Land Management**  
 LANDS/RECREATION & PLANNING  
 ONE N CENTRAL AVE  
 PHOENIX, AZ 85004 -2203  
 Phone: 602-417-9200

Receipt

No: 3451649

<b>Transaction #:</b> 3551173	
<b>Date of Transaction:</b> 12/10/2015	
CUSTOMER:	
STEVE F KAROLYI PO BOX 74353 PHOENIX, AZ 85087-1006 US	

LINE #	QTY	DESCRIPTION	REMARKS	UNIT PRICE	TOTAL
1	1.00	LOCATABLE MINERALS / MINING CLAIMS- NOT NEW-UNADJUD, ONE AUTH NO. ONLY / MINING CLAIM MONEY RECEIVED <b>CASES: AMC434023/\$20.00</b>	QCD - 2	- n/a -	20.00
<b>TOTAL:</b>					<b>\$20.00</b>

PAYMENT INFORMATION					
NOTE: Items will appear on credit card statement as "Bureau of Land Mgmt CO".					
1	AMOUNT:	20.00	POSTMARKED:	N/A	
	TYPE:	CREDIT CARD	RECEIVED:	12/10/2015	
	NAME:	KAROLYI, STEVE F PO BOX 74353 PHOENIX AZ 85087-1006 US			
	CARD NO:	XXXXXXXXXXXX5005	AUTH CODE:	148059	
	NAME ON CARD:	STEVE KAROLYI			
	EXPIRES:	01/2020			
	SIGNATURE:				

REMARKS

This receipt was generated by the automated BLM Collections and Billing System and is a paper representation of a portion of the official electronic record contained therein.

**NOTICE!!**

**These documents have been scanned!**

**Do not place un-scanned documents beneath this notice!**

**Do not remove this notice from this file!**

GPO Jacket No. 560-102  
Print Order 61540  
Rise Business Services, LLC  
Job=AZ15 5/8/2019



Box Number= AZ15023



Claim Begin-End: AMC434017-AMC434023

4 Annual Filings



AZ15023-20

AMC433804-AMC434503

DEPARTMENT OF THE INTERIOR  
BUREAU OF LAND MANAGEMENT  
MINING CLAIMS

Run Date/Time: 10/4/2019

MC Maintenance Fees Paid Through the BLM Pay Portal  
(by Date Paid)

Page 2 Of 2

**CBS Receipt: 4550051**

Printed For Lead File # AMC434017

Agency Tracking ID: 1567231204

Assessment Year: 2020

Number of BLM Serial Nr: 1

Paid On: 8/31/2019

Total Amount Paid: \$165.00

Claim Name	BLM Serial No	Lead File No	Amount Paid
BELMONT GOLD #6	AMC434021	AMC434017	\$165.00

**United States Department of the Interior**  
**Bureau of Land Management**  
 BUSINESS & SUPPORT SVCS DIV  
 ONE N CENTRAL AVE SUITE 800  
 PHOENIX, AZ 85004 -4427  
 Phone: 602-417-9200

Receipt	
No:	4550051

<b>Transaction #:</b> 4671085	
<b>Date of Transaction:</b> 08/31/2019	
CUSTOMER:	
	RICHARD A DILLON PO BOX 2454 HAWTHORNE,NV 89415 US

LINE #	QTY	DESCRIPTION	REMARKS	UNIT PRICE	TOTAL
1	1.00	LOCATABLE MINERALS / MINING CLAIMS- NOT NEW-UNADJUD,ONE AUTH NO. ONLY / MINING CLAIM MONEY RECEIVED <b>CASES: AMC434021/\$165.00</b>		- n/a -	165.00
<b>TOTAL:</b>					<b>\$165.00</b>

PAYMENT INFORMATION			
NOTE: Items will appear on credit card statement as "BLM O Mining Claim".			
1	AMOUNT:	165.00	POSTMARKED: N/A
	TYPE:	CREDIT CARD	RECEIVED: 08/31/2019
	NAME:	RICHARD A DILLON PO BOX 2454 HAWTHORNE NV 89415 US	
	CARD NO:	XXXXXXXXXXXX0336	AUTH CODE: 011956
	NAME ON CARD:	RICHARD A DILLON	
	SIGNATURE:	INTERNET	

REMARKS

This receipt was generated by the automated BLM Collections and Billing System and is a paper representation of a portion of the official electronic record contained therein.

DEPARTMENT OF THE INTERIOR  
BUREAU OF LAND MANAGEMENT  
MINING CLAIMS

Run Date/Time: 9/11/2018

MC Maintenance Fees Paid Through the BLM Pay Portal  
(by Date Paid)

Page 43 Of 723

**CBS Receipt: 4240274**

Printed For Lead File # AMC434017

Agency Tracking ID: 1534805050

Assessment Year: 2019

Paid On: 8/20/2018

Number of BLM Serial Nr: 1

Total Amount Paid: \$155.00

Claim Name	BLM Serial No	Lead File No	Amount Paid
BELMONT GOLD #6	AMC434021	AMC434017	\$155.00



**United States Department of the Interior  
Bureau of Land Management  
BUSINESS & SUPPORT SVCS DIV  
ONE N CENTRAL AVE SUITE 800  
PHOENIX, AZ 85004 -4427  
Phone: 602-417-9200**

Receipt

No: 4240274

<b>Transaction #:</b> 4355684	
<b>Date of Transaction:</b> 08/20/2018	
<b>CUSTOMER:</b>	
RICHARD A DILLON PO BOX 2454/398 G STREET HAWTHORNE,NV 89415 US	

LINE #	QTY	DESCRIPTION	REMARKS	UNIT PRICE	TOTAL
1	1.00	LOCATABLE MINERALS / MINING CLAIMS- NOT NEW-UNADJUD,ONE AUTH NO. ONLY / MINING CLAIM MONEY RECEIVED CASES: AMC434021/\$155.00		- n/a -	155.00
<b>TOTAL:</b>					<b>\$155.00</b>

PAYMENT INFORMATION				
NOTE: Items will appear on credit card statement as "BLM O Mining Claim".				
1	AMOUNT:	155.00	POSTMARKED:	N/A
	TYPE:	CREDIT CARD	RECEIVED:	08/20/2018
	NAME:	RICHARD A DILLON PO BOX 2454/398 G STREET HAWTHORNE NV 89415 US		
	CARD NO:	XXXXXXXXXXXX0336	AUTH CODE:	183300
	NAME ON CARD:	RICHARD A DILLON		
	SIGNATURE:			

REMARKS	

This receipt was generated by the automated BLM Collections and Billing System and is a paper representation of a portion of the official electronic record contained therein.

DEPARTMENT OF THE INTERIOR  
BUREAU OF LAND MANAGEMENT  
MINING CLAIMS

Run Date/Time: 8/20/2018

MC Maintenance Fees Paid Through the BLM Pay Portal  
(by Date Paid)

Page 142 Of 316

**CBS Receipt: 4232957**

Agency Tracking ID: 1534087886

Assessment Year: 2019

Paid On: 8/12/2018

Printed For Lead File # AMC434017

Number of BLM Serial Nr: 1

Total Amount Paid: \$155.00

Claim Name	BLM Serial No	Lead File No	Amount Paid
BELMONT GOLD #5	AMC434020	AMC434017	\$155.00

**United States Department of the Interior**  
**Bureau of Land Management**  
 BUSINESS & SUPPORT SVCS DIV  
 ONE N CENTRAL AVE SUITE 800  
 PHOENIX, AZ 85004 -4427  
 Phone: 602-417-9200

Receipt

No: 4232957

<b>Transaction #:</b> 4348268	
<b>Date of Transaction:</b> 08/12/2018	
<b>CUSTOMER:</b>	
TED W. CRAWFORD 7015 SHECK RD ZANESVILLE, OH 43701 US	

LINE #	QTY	DESCRIPTION	REMARKS	UNIT PRICE	TOTAL
1	1.00	LOCATABLE MINERALS / MINING CLAIMS- NOT NEW-UNADJUD, ONE AUTH NO. ONLY / MINING CLAIM MONEY RECEIVED CASES: AMC434020/\$155.00		- n/a -	155.00
<b>TOTAL:</b>					<b>\$155.00</b>

PAYMENT INFORMATION			
NOTE: Items will appear on credit card statement as "BLM O Mining Claim".			
1	AMOUNT:	155.00	POSTMARKED: N/A
	TYPE:	CREDIT CARD	RECEIVED: 08/12/2018
	NAME:	TED W. CRAWFORD 7015 SHECK RD ZANESVILLE OH 43701 US	
	CARD NO:	XXXXXXXXXXXX3381	AUTH CODE: 017489
	NAME ON CARD:	TED W. CRAWFORD	
	SIGNATURE:		

REMARKS

This receipt was generated by the automated BLM Collections and Billing System and is a paper representation of a portion of the official electronic record contained therein.

Run Date: 09/05/17

Run Time: 02:33 PM

**DEPARTMENT OF THE INTERIOR  
BUREAU OF LAND MANAGEMENT  
MINING CLAIMS**

**MC Maintenance Fees Paid Through the BLM Pay Portal**

**CBS Receipt: 3966772**

Printed For Lead File # AMC434017

Agency Tracking ID: 1504125481

Assessment Year: 2018

Number of BLM Serial Nr: 3

Paid On: 08/30/2017

Total Amount Paid: \$465.00

Claim Name	BLM Serial No	Lead File No	Amount Paid
BELMONT GOLD #2	AMC434017	AMC434017	\$155.00
BELMONT GOLD #3	AMC434018	AMC434017	\$155.00
BELMONT GOLD #4	AMC434019	AMC434017	\$155.00

**United States Department of the Interior**  
**Bureau of Land Management**  
 BUSINESS & SUPPORT SVCS DIV  
 ONE N CENTRAL AVE SUITE 800  
 PHOENIX, AZ 85004 -4427  
 Phone: 602-417-9200

Receipt

No: 3966772

<b>Transaction #:</b> 4076656	
<b>Date of Transaction:</b> 08/30/2017	
<b>CUSTOMER:</b>	
PETA TORREY 3880 STOCKTON HILL RD KINGMAN, AZ 86409 US	

LINE #	QTY	DESCRIPTION	REMARKS	UNIT PRICE	TOTAL
1	1.00	LOCATABLE MINERALS / MINING CLAIMS- NOT NEW-UNADJUD, ONE AUTH NO. ONLY / MINING CLAIM MONEY RECEIVED CASES: AMC434019/\$465.00		- n/a -	465.00
<b>TOTAL:</b>					<b>\$465.00</b>

PAYMENT INFORMATION			
NOTE: Items will appear on credit card statement as "BLM O Mining Claim".			
1	AMOUNT:	465.00	POSTMARKED: N/A
	TYPE:	CREDIT CARD	RECEIVED: 08/30/2017
	NAME:	PETA TORREY 3880 STOCKTON HILL RD KINGMAN AZ 86409 US	
	CARD NO:	XXXXXXXXXXXX2771	AUTH CODE: 015110
	NAME ON CARD:	PETA TORREY	
	EXPIRES:	04/2021	
	SIGNATURE:		

REMARKS

This receipt was generated by the automated BLM Collections and Billing System and is a paper representation of a portion of the official electronic record contained therein.

Run Date: 08/09/17

Run Time: 02:20 PM

**DEPARTMENT OF THE INTERIOR  
BUREAU OF LAND MANAGEMENT  
MINING CLAIMS**

**MC Maintenance Fees Paid Through the BLM Pay Portal**

**CBS Receipt: 3918960**

Printed For Lead File # AMC434017

Agency Tracking ID: 1501704847

Number of BLM Serial Nr: 1

Assessment Year: 2018

Total Amount Paid: \$155.00

Paid On: 08/02/2017

Claim Name	BLM Serial No	Lead File No	Amount Paid
BELMONT GOLD #6	AMC434021	AMC434017	\$155.00

**United States Department of the Interior  
Bureau of Land Management  
BUSINESS & SUPPORT SVCS DIV  
ONE N CENTRAL AVE SUITE 800  
PHOENIX, AZ 85004 -4427  
Phone: 602-417-9200**

Receipt

No: 3918960

<b>Transaction #:</b> 4028442	
<b>Date of Transaction:</b> 08/02/2017	
<b>CUSTOMER:</b>	
RICHARD DILLON PO BOX 2454 HAWTHORNE,NV 89415 US	

LINE #	QTY	DESCRIPTION	REMARKS	UNIT PRICE	TOTAL
1	1.00	LOCATABLE MINERALS / MINING CLAIMS- NOT NEW-UNADJUD,ONE AUTH NO. ONLY / MINING CLAIM MONEY RECEIVED <b>CASES: AMC434021/\$155.00</b>		- n/a -	155.00
<b>TOTAL:</b>					<b>\$155.00</b>

PAYMENT INFORMATION					
NOTE: Items will appear on credit card statement as "BLM O Mining Claim".					
1	AMOUNT:	155.00	POSTMARKED:	N/A	
	TYPE:	CREDIT CARD	RECEIVED:	08/02/2017	
	NAME:	RICHARD DILLON PO BOX 2454 HAWTHORNE NV 89415 US			
	CARD NO:	XXXXXXXXXXXX0336	AUTH CODE:	153624	
	NAME ON CARD:	RICHARD DILLON			
	EXPIRES:	02/2018			
	SIGNATURE:				

REMARKS

This receipt was generated by the automated BLM Collections and Billing System and is a paper representation of a portion of the official electronic record contained therein.

Run Date: 09/14/16

Run Time: 01:48 PM

**DEPARTMENT OF THE INTERIOR  
BUREAU OF LAND MANAGEMENT  
MINING CLAIMS**

**MC Maintenance Fees Paid Through the BLM Pay Portal**

**CBS Receipt: 3647444**

Printed For Lead File # AMC434017

Agency Tracking ID: 1472589675

Number of BLM Serial Nr: 3

Assessment Year: 2017

Paid On: 08/30/2016

Total Amount Paid: \$465.00

Claim Name	BLM Serial No	Lead File No	Amount Paid
BELMONT GOLD #2	AMC434017	AMC434017	\$155.00
BELMONT GOLD #3	AMC434018	AMC434017	\$155.00
BELMONT GOLD #4	AMC434019	AMC434017	\$155.00



**United States Department of the Interior**  
**Bureau of Land Management**  
 BUSINESS & SUPPORT SVCS DIV  
 ONE N CENTRAL AVE SUITE 800  
 PHOENIX, AZ 85004 -4427  
 Phone: (602) 417-9200

Receipt

No: 3647444

<b>Transaction #:</b> 3751431	
<b>Date of Transaction:</b> 08/30/2016	
<b>CUSTOMER:</b>	
PETA S TORREY 3880 STOCKTON HILL RD KINGMAN, AZ 86409 US	

LINE #	QTY	DESCRIPTION	REMARKS	UNIT PRICE	TOTAL
1	1.00	LOCATABLE MINERALS / MINING CLAIMS- NOT NEW-UNADJUD, ONE AUTH NO. ONLY / MINING CLAIM MONEY RECEIVED CASES: AMC434019/\$465.00		- n/a -	465.00
<b>TOTAL:</b>					<b>\$465.00</b>

PAYMENT INFORMATION					
NOTE: Items will appear on credit card statement as "BLM O Mining Claim".					
1	AMOUNT:	465.00	POSTMARKED:	N/A	
	TYPE:	CREDIT CARD	RECEIVED:	08/30/2016	
	NAME:	PETA S TORREY 3880 STOCKTON HILL RD KINGMAN AZ 86409 US			
	CARD NO:	XXXXXXXXXXXX2458	AUTH CODE:	982645	
	NAME ON CARD:	PETA S TORREY			
	EXPIRES:	06/2020			
	SIGNATURE:				

REMARKS

This receipt was generated by the automated BLM Collections and Billing System and is a paper representation of a portion of the official electronic record contained therein.

Run Date: 08/25/16

Run Time: 05:50 AM

**DEPARTMENT OF THE INTERIOR  
BUREAU OF LAND MANAGEMENT  
MINING CLAIMS**

**MC Maintenance Fees Paid Through the BLM Pay Portal**

**CBS Receipt: 3631514**

Printed For Lead File # **AMC434017**

Agency Tracking ID: 1471309797

Assessment Year: 2017

Number of BLM Serial Nr: 1

Paid On: 08/15/2016

Total Amount Paid: \$155.00

Claim Name	BLM Serial No	Lead File No	Amount Paid
BELMONT GOLD #5	AMC434020	AMC434017	\$155.00

**United States Department of the Interior**  
**Bureau of Land Management**  
 BUSINESS & SUPPORT SVCS DIV  
 ONE N CENTRAL AVE SUITE 800  
 PHOENIX, AZ 85004 -4427  
 Phone: (602) 417-9200

Receipt

No: 3631514

<b>Transaction #:</b> 3735313	
<b>Date of Transaction:</b> 08/15/2016	
<b>CUSTOMER:</b>	
TED CRAWFORD 7015 SHECK RD ZANESVILLE, OH 43701 US	

LINE #	QTY	DESCRIPTION	REMARKS	UNIT PRICE	TOTAL
1	1.00	LOCATABLE MINERALS / MINING CLAIMS- NOT NEW-UNADJUD, ONE AUTH NO. ONLY / MINING CLAIM MONEY RECEIVED CASES: AMC434020/\$155.00		- n/a -	155.00
<b>TOTAL:</b>					<b>\$155.00</b>

PAYMENT INFORMATION			
NOTE: Items will appear on credit card statement as "BLM O Mining Claim".			
1	AMOUNT:	155.00	POSTMARKED: N/A
	TYPE:	CREDIT CARD	RECEIVED: 08/15/2016
	NAME:	TED CRAWFORD 7015 SHECK RD ZANESVILLE OH 43701 US	
	CARD NO:	XXXXXXXXXXXX7474	AUTH CODE: 016426
	NAME ON CARD:	TED CRAWFORD	
	EXPIRES:	11/2016	
	SIGNATURE:		

REMARKS

This receipt was generated by the automated BLM Collections and Billing System and is a paper representation of a portion of the official electronic record contained therein.

DEPARTMENT OF THE INTERIOR  
BUREAU OF LAND MANAGEMENT  
MINING CLAIMS

MC Maintenance Fees Paid Through the BLM Pay Portal

CBS Receipt: 3640028

Printed For Lead File # AMC434017

Agency Tracking ID: 1472072170

Assessment Year: 2017

Number of BLM Serial Nr: 41

Paid On: 08/24/2016

Total Amount Paid: \$6,355.00

Claim Name	BLM Serial No	Lead File No	Amount Paid
AMBER SAGE	AMC428181	AMC428181	\$155.00
AMBER SAGE #1	AMC430617	AMC430617	\$155.00
AMBER SAGE #2	AMC430618	AMC430617	\$155.00
AMBER SAGE #3	AMC430619	AMC430617	\$155.00
AMBER SAGE #4	AMC430620	AMC430617	\$155.00
AMBER SAGE #5	AMC430621	AMC430617	\$155.00
MILLSITE GOLD	AMC431309	AMC431309	\$155.00
PEACOCK #3	AMC431310	AMC431309	\$155.00
WHN -4	AMC433606	AMC433603	\$155.00
COPPER SPRING GOLD 3	AMC434013	AMC434011	\$155.00
BELMONT GOLD #6	AMC434021	AMC434017	\$155.00
MARCOS GOLD #5	AMC434540	AMC434537	\$155.00
GOLD BEND #1	AMC435574	AMC435574	\$155.00
GOLD BEND #6	AMC435576	AMC435574	\$155.00
KAREN-ONE	AMC435577	AMC435574	\$155.00
MARCOS GOLD #7	AMC435578	AMC435574	\$155.00
MARCOS GOLD #9	AMC435580	AMC435574	\$155.00
PEACOCK GOLD #4	AMC435583	AMC435574	\$155.00
PEACOCK GOLD #5	AMC435584	AMC435574	\$155.00
GOLD BEND #5	AMC435960	AMC435956	\$155.00
GOLD PAN #1	AMC435961	AMC435956	\$155.00
GOLD PAN #2	AMC435962	AMC435956	\$155.00
REDROCK GOLD #1	AMC435963	AMC435956	\$155.00
PEGASUS #3	AMC437076	AMC437075	\$155.00
TREASURE WASH #2	AMC437078	AMC437075	\$155.00
MARIGOLD #5	AMC437098	AMC437096	\$155.00
MARIGOLD #6	AMC437099	AMC437096	\$155.00
MARIGOLD #7	AMC437100	AMC437096	\$155.00
PEGASUS #6	AMC437102	AMC437096	\$155.00
PEGASUS #7	AMC437103	AMC437096	\$155.00
TREASURE GOLD #2	AMC437105	AMC437096	\$155.00
COPPER GULCH #3	AMC437918	AMC437918	\$155.00
SECRET CANYON #1	AMC437923	AMC437918	\$155.00
SUPERSTITION GOLD #3	AMC437926	AMC437918	\$155.00
TREASURE GOLD #1	AMC438349	AMC438349	\$155.00
TREASURE GOLD #2	AMC438350	AMC438349	\$155.00

Run Date: 09/09/16

Run Time: 05:54 AM

**DEPARTMENT OF THE INTERIOR  
BUREAU OF LAND MANAGEMENT  
MINING CLAIMS**

**MC Maintenance Fees Paid Through the BLM Pay Portal**

**CBS Receipt: 3640028**

Printed For Lead File # AMC434017

Agency Tracking ID: 1472072170

Assessment Year: 2017

Number of BLM Serial Nr: 41

Paid On: 08/24/2016

Total Amount Paid: \$6,355.00

<b>Claim Name</b>	<b>BLM Serial No</b>	<b>Lead File No</b>	<b>Amount Paid</b>
TREASURE GOLD #3	AMC438351	AMC438349	\$155.00
TREASURE GOLD #4	AMC438352	AMC438349	\$155.00
KAREN	AMC438481	AMC438481	\$155.00
MINER'S GOLD	AMC438567	AMC438567	\$155.00
GOLD GEM #5	AMC438790	AMC438790	\$155.00

**United States Department of the Interior**

**Bureau of Land Management**

BUSINESS & SUPPORT SVCS DIV

ONE N CENTRAL AVE SUITE 800

PHOENIX, AZ 85004 -4427

Phone: (602) 417-9200

Receipt

No:

3640028

<b>Transaction #:</b> 3743960	
<b>Date of Transaction:</b> 08/24/2016	
<b>CUSTOMER:</b>	
RANGER EXPLORATION LLC P.O. BOX 74353 PHOENIX, AZ 85087 US	

LINE #	QTY	DESCRIPTION	REMARKS	UNIT PRICE	TOTAL
1	1.00	LOCATABLE MINERALS / MINING CLAIMS- NOT NEW-UNADJUD, ONE AUTH NO. ONLY / MINING CLAIM MONEY RECEIVED CASES: AMC435578/\$6355.00		- n/a -	6355.00
<b>TOTAL:</b>					<b>\$6,355.00</b>

PAYMENT INFORMATION			
NOTE: Items will appear on credit card statement as "BLM O Mining Claim".			
1	AMOUNT:	6355.00	POSTMARKED: N/A
	TYPE:	CREDIT CARD	RECEIVED: 08/24/2016
	NAME:	RANGER EXPLORATION LLC P.O. BOX 74353 PHOENIX AZ 85087 US	
	CARD NO:	XXXXXXXXXXXX5165	AUTH CODE: 671922
	NAME ON CARD:	RANGER EXPLORATION LLC	
	EXPIRES:	04/2019	
	SIGNATURE:		

REMARKS

This receipt was generated by the automated BLM Collections and Billing System and is a paper representation of a portion of the official electronic record contained therein.

**NOTICE!!**

**These documents have been scanned!**

**Do not place un-scanned documents beneath this notice!**

**Do not remove this notice from this file!**

GPO Jacket No. 560-102  
Print Order 61540  
Rise Business Services, LLC  
Job=AZ15 5/8/2019



Box Number= AZ15023



Claim Begin-End: AMC434017-AMC434023

5 Miscellaneous



AZ15023-20

AMC433804-AMC434503

Please take this out  
of our credit card the  
BLM should have on file.

Thanks,  
Steve Karolgyi

PHOENIX, ARIZONA  
2015 OCT 21 P 3:08  
BLM AZ STATE OFFICE

A handwritten signature in black ink, appearing to be 'Steve Karolgyi', written over a horizontal line.



**NOTICE!!**

**These documents have been scanned!**

**Do not place un-scanned documents beneath this notice!**

**Do not remove this notice from this file!**

GPO Jacket No. 560-102  
Print Order 61540  
Rise Business Services, LLC  
Job=AZ15 5/8/2019



Box Number= AZ15023



Claim Begin-End: AMC434017-AMC434023

6 Location Notices-Amendments and Supporting Documents



AZ15023-20

AMC433804-AMC434503

# MINING CLAIM STATUS REPORT

Data Entered: 10/23/15 RAm

MTP Checked By: 10/23/15 RAm  
GEO Checked By: 10/23/15 RAm

LEAD SERIAL NUMBER: AMC 434017 thru AMC 434023

### NUMBER OF CLAIMS & TYPE:

1 LODE  
\_\_\_\_ PLACER  
\_\_\_\_ ASSOCIATION PLACER  
\_\_\_\_ MILL SITE  
\_\_\_\_ TUNNEL SITE

### CHARGES:

Location Fee @ \$37 = \$ 259.00  
Processing Fee @ \$20 = \$ 140.00  
Maintenance Fee @ \$155 = \$ 1085.00  
Add'l Maint Fee for Assoc Placer = \$ \_\_\_\_\_  
**SUBTOTAL** \$ 1484.00  
Other Fees \$ \_\_\_\_\_  
Other Fees \$ \_\_\_\_\_  
**TOTAL** \$ 1484.00

TOTAL ACREAGE: N/A Per Claim  
(Placer Only)

NUMBER OF LOCATORS: 1

DOCUMENTS RECEIVED VIA: Over-the-Counter [ ] Mail [  ] TIMELY FILED: Yes [  ] No [ ]

LEGAL DESCRIPTION: T 4N R 7W SEC 21  
T 5N R 8W SEC 10  
T \_\_\_\_\_ R \_\_\_\_\_ SEC \_\_\_\_\_  
T \_\_\_\_\_ R \_\_\_\_\_ SEC \_\_\_\_\_  
T \_\_\_\_\_ R \_\_\_\_\_ SEC \_\_\_\_\_

BLM [ ] FOREST SERVICE [ ] SUBJ TO PL 359: Yes [ ] No [ ]  
WILDERNESS AREA [ ]

SPLIT ESTATE: N/A [ ] SX [ ] PX [ ] OTHER [ ]  
SRHA [ ] Was proper Notice filed if located on SHRA Land? Yes [ ] No [ ]

RECONVEYED MINERALS ON BLM LAND REQUIRE OPENING ORDER FROM 1944 TO 1993:  
Open to Entry On \_\_\_\_\_ N/A [ ]

COMMENTS/STATUS: VOID [ ] PARTIALLY VOID [ ] PVT MINERALS [ ] WITHDRAWN LANDS [ ]  
OTHER [ ] \_\_\_\_\_  
\_\_\_\_\_  
\_\_\_\_\_

[ ] Claimant acknowledges that portions of the following claim(s) site(s) may be void or voidable.

Printed Name of Claimant \_\_\_\_\_ Signature of Claimant \_\_\_\_\_

\*\*\*\*\*FINAL ADJUDICATION\*\*\*\*\*

DATE \_\_\_\_\_ INITIALS \_\_\_\_\_

AMC434017

Steve Karolyi

P.O. Box 74353

Phoenix, AZ 85087

LOCATION NOTICE FOR LODE MINING CLAIM

Amendment BLM Serial # \_\_\_\_\_

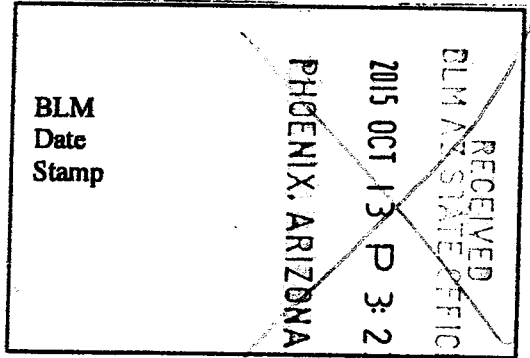
NOTICE IS HEREBY GIVEN that the BELMONT GOLD #2

\_\_\_\_\_ lode mining claim has been located

by STEVE KAROLYI whose current mailing

address is P.O. Box 74353

PHOENIX, AZ. 85087



The general course of this claim is NORTH / SOUTH and it is situated in MARICOPA

County, Arizona. This claim is 1500' feet in length and 600' feet in width.

20.66 Total Claim Acreage. This claim runs from the location monument on which this location notice is posted on the centerline of the claim approximately 10' feet in a SOUTH direction to the NORTH end line and 300' feet in a WEST direction to the EAST end line. This claim is marked by six monuments, one at each corner and one at the center of each end line of the claim.

The location monument on which this notice is posted is situated within Section 21, Township 4

N, Range 7 W, Gila Salt River Base and Meridian, Arizona and this claim encompasses portions

of the following quarter section(s), section(s), Township(s) and Range(s) NW 1/4 AND THE SW 1/4

OF SEC 21 T 4 N R 7 W

Gila Salt River Base and Meridian, Arizona.

The locality of this claim with reference to some natural object or permanent monument and additional information

(if any) concerning its locality are as follows: APPROX. 1500' SOUTH OF THE NE SEC COR

AND 600' EAST OF THE NE SEC COR OF SEC 21 T 4 N


R 7 W The above information is shown on the attached map.

DATED AND POSTED on the ground this 2 day of SEPT, 20 15

LOCATOR(s)  AGENT

Print Name(s) STEVE KAROLYI

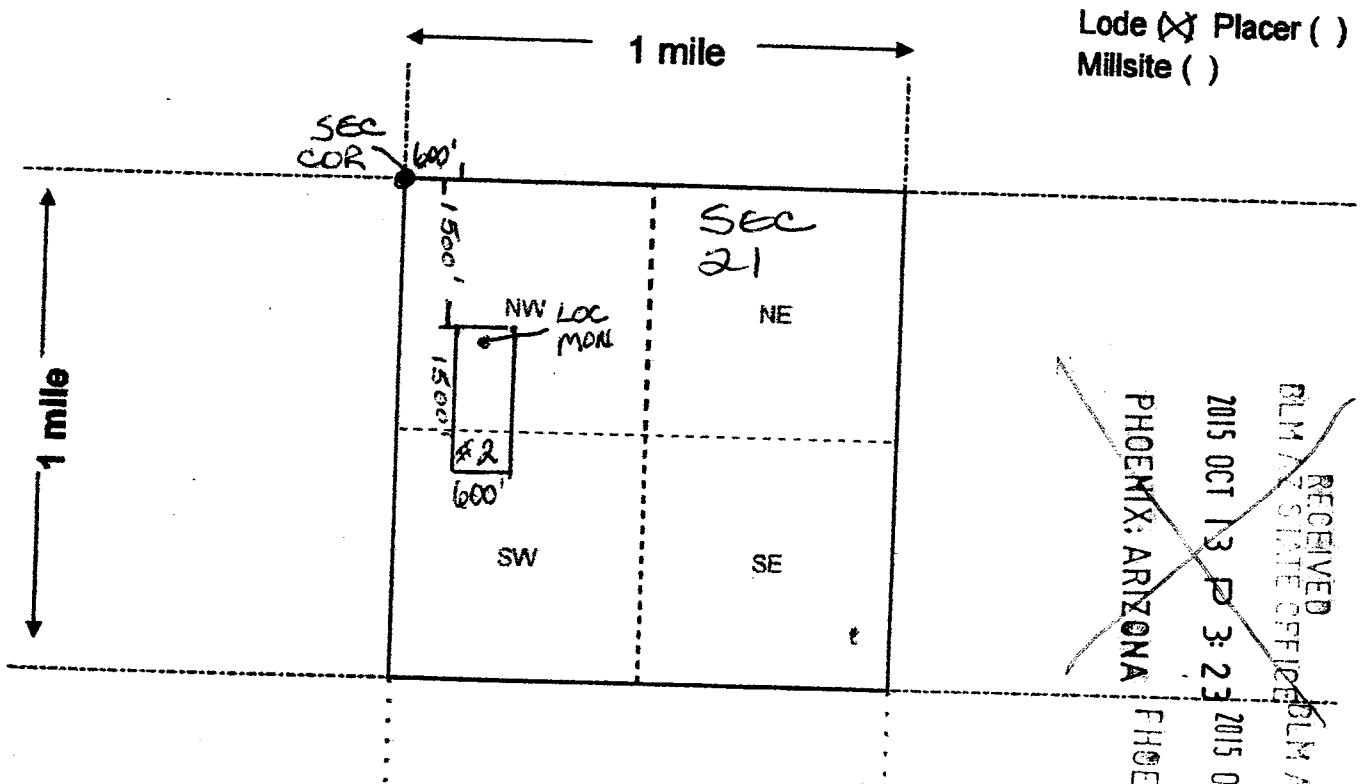
Signature(s) [Handwritten Signature]



AMC4340171

Form MCF100 Revised July 2014

**MINING CLAIM MAP**



Lode (X) Placer ( )  
Millsite ( )

RECEIVED  
 BLM / STATE OFFICE BLM AZ STATE OFFICE  
 2015 OCT 13 P 3:23  
 PHOENIX, ARIZONA  
 2015 OCT 21 P 6:08  
 PHOENIX, ARIZONA

AM04340171

Scale: 1" = 2000 feet



- The above map depicts the BELMONT GOLD #2 mining claim, which is located in Section (s) 21, Township 4 N, Range 7 W, Gila and Salt River Base and Meridian, MARICOPA County, Arizona. Total claim acreage is 20.66
- The type of corner and location monuments used are as follows: 2'x2'x4' WOOD POST WITH METAL SCRIBED TAGS
- The bearings and distances in degrees and feet between claim corners and to a public land survey monument are as depicted on the map.
- If the claim is a placer or millsite claim with exterior limits conforming to legal subdivisions of the public survey, provide a legal description of the claim \_\_\_\_\_

Form MCF100a  
Revised July 2014

This form is available from the Arizona Geology Survey and may be reproduced.

Steve Karolyi

P.O. Box 74353

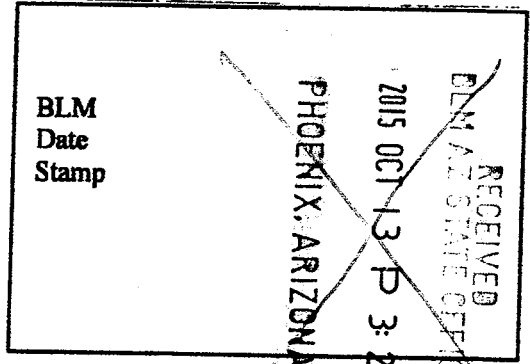
Phoenix, AZ 85087

LOCATION NOTICE FOR LODE MINING CLAIM

Amendment BLM Serial # \_\_\_\_\_

NOTICE IS HEREBY GIVEN that the BELMONT GOLD #3 lode mining claim has been located

by STEVE KAROLYI whose current mailing address is P.O. Box 74353  
PHOENIX, AZ 85087



The general course of this claim is NORTH / SOUTH and it is situated in MARICOPA County, Arizona. This claim is 1500' feet in length and 600' feet in width.

20.66 Total Claim Acreage. This claim runs from the location monument on which this location notice is posted on the centerline of the claim approximately 10' feet in a SOUTH direction to the NORTH end line and 300' feet in a WEST direction to the EAST end line. This claim is marked by six monuments, one at each corner and one at the center of each end line of the claim.

The location monument on which this notice is posted is situated within Section 21, Township 4 N, Range 7 W, Gila Salt River Base and Meridian, Arizona and this claim encompasses portions of the following quarter section(s), section(s), Township(s) and Range(s) NW 1/4 AND THE SW 1/4 OF SEC 21 T 4 N R 7 W

Gila Salt River Base and Meridian, Arizona.


The locality of this claim with reference to some natural object or permanent monument and additional information (if any) concerning its locality are as follows: APPROX. 1500' SOUTH OF THE NW SEC COR OF SEC 21 AND 1200' EAST OF THE NW SEC OF SEC 21 T 4 N R 7 W

DATED AND POSTED on the ground this 2 day of SEPT, 2015.

LOCATOR(s)  AGENT

Print Name(s) STEVE KAROLYI

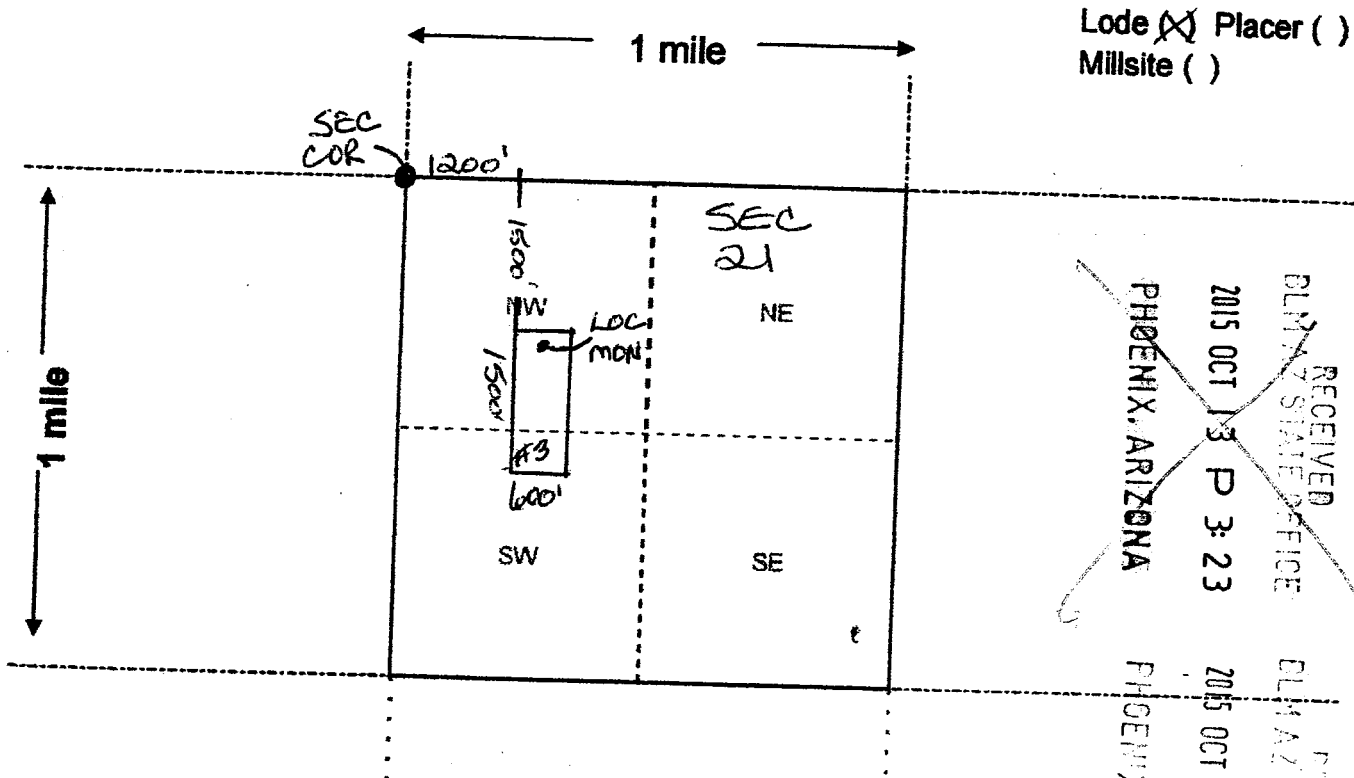
Signature(s) [Handwritten Signature]



Form MCF100 Revised July 2014

AMC 434018

**MINING CLAIM MAP**



Lode (X) Placer ( )  
Millsite ( )

RECEIVED  
 BLM AZ STATE OFFICE  
 PHOENIX, ARIZONA  
 2015 OCT 13 P 3: 23  
 RECEIVED  
 BLM AZ STATE OFFICE  
 PHOENIX, ARIZONA  
 2015 OCT 21 P 3: 08

Scale: 1" = 2000 feet



- The above map depicts the BELMONT GOLD #3 mining claim, which is located in Section(s) 21, Township 4 N, Range 7 W, Gila and Salt River Base and Meridian, MARICOPA County, Arizona. Total claim acreage is 20.66
- The type of corner and location monuments used are as follows: 2'x2'x4' WOOD POST WITH METAL SCRIBED TAGS
- The bearings and distances in degrees and feet between claim corners and to a public land survey monument are as depicted on the map.
- If the claim is a placer or millsite claim with exterior limits conforming to legal subdivisions of the public survey, provide a legal description of the claim \_\_\_\_\_

AMC434018

Form MCF100a  
Revised July 2014

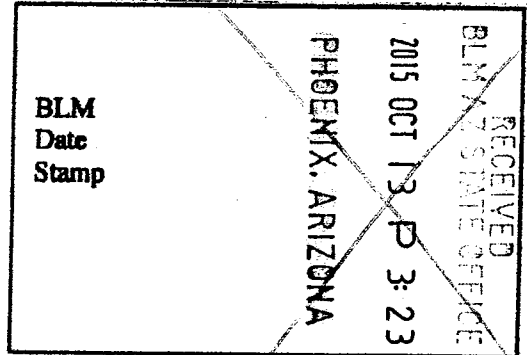
This form is available from the Arizona Geology Survey and may be reproduced.

Steve Karolyi  
P.O. Box 74353  
Phoenix, AZ 85087

**LOCATION NOTICE FOR LODE MINING CLAIM**

Amendment BLM Serial # \_\_\_\_\_

NOTICE IS HEREBY GIVEN that the BELMONT GOLD #4  
\_\_\_\_\_ lode mining claim has been located  
by STEVE KAROLYI whose current mailing  
address is P.O. Box 74353  
PHOENIX, AZ 85087



The general course of this claim is NORTH / SOUTH and it is situated in MARICOPA  
County, Arizona. This claim is 1500' feet in length and 600' feet in width.

20.66 Total Claim Acreage. This claim runs from the location monument on which this location notice  
is posted on the centerline of the claim approximately 10' feet in a SOUTH direction to the NORTH  
end line and 300' feet in a WEST direction to the EAST end line. This claim is marked by six  
monuments, one at each corner and one at the center of each end line of the claim.

The location monument on which this notice is posted is situated within Section 21, Township 4  
N, Range 7 W, Gila Salt River Base and Meridian, Arizona and this claim encompasses portions  
of the following quarter section(s), section(s), Township(s) and Range(s) NW 1/4 AND THE SW 1/4  
OF SEC 21 T 4 N R 7 W

Gila Salt River Base and Meridian, Arizona.

The locality of this claim with reference to some natural object or permanent monument and additional information  
(if any) concerning its locality are as follows: APPROX. 1800' EAST OF THE NW SEC COR  
OF SEC 21 AND 1500' SOUTH OF THE NW SEC COR OF SEC 21  
T 4 N R 7 W The above information is shown on the attached map.

DATED AND POSTED on the ground this 2 day of SEPT, 2015.

LOCATOR(s)  AGENT

Print Name(s) STEVE KAROLYI

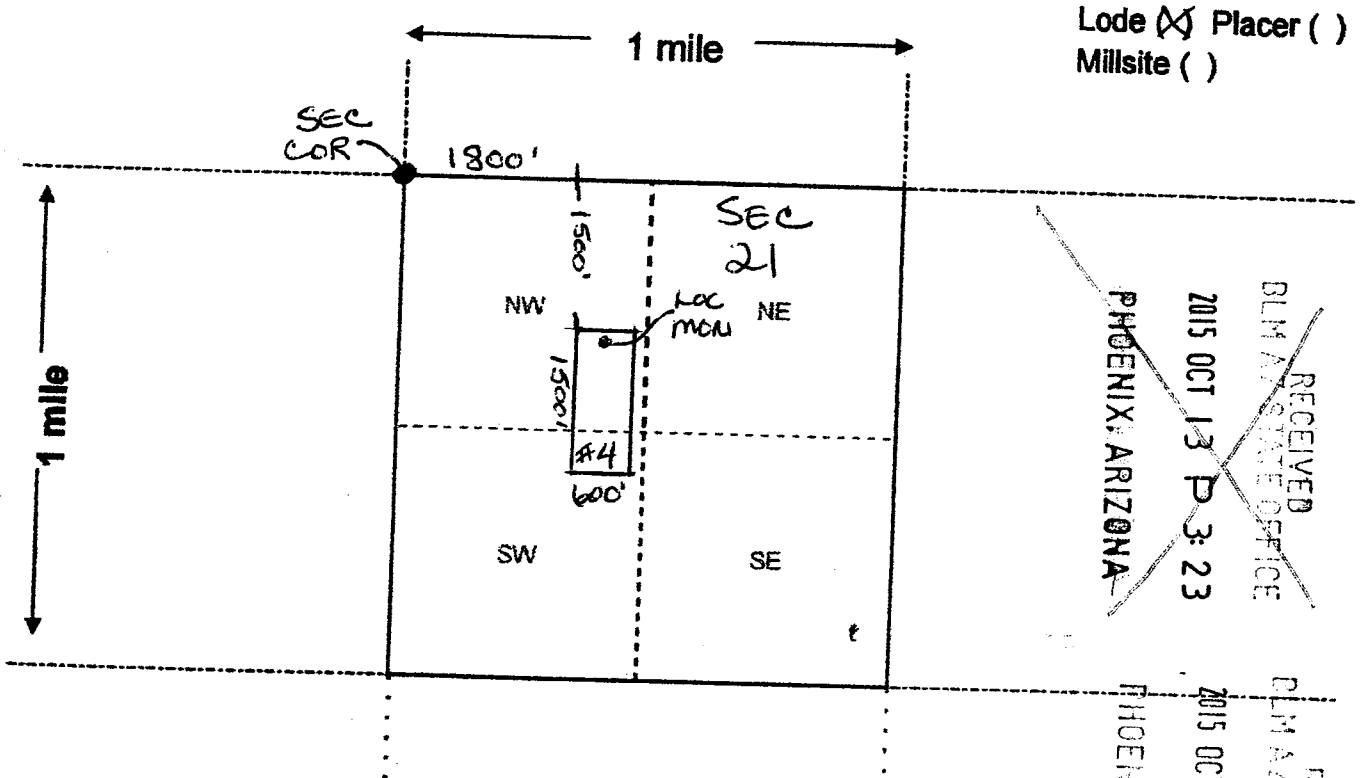
Signature(s) [Handwritten Signature]

RECEIVED  
BLM STATE OFFICE  
PHOENIX, ARIZONA  
2015 OCT 21 P 3:00

Form MCF100  
Revised July 2014

AMC 4340191

**MINING CLAIM MAP**



Lode (X) Placer ( )  
Millsite ( )

RECEIVED  
BLM ARIZONA STATE OFFICE  
2015 OCT 13 P 3: 23  
PHOENIX, ARIZONA

RECEIVED  
BLM ARIZONA STATE OFFICE  
2015 OCT 21 P 3: 06  
PHOENIX, ARIZONA

Scale: 1" = 2000 feet



1. The above map depicts the BELMONT GOLD # 4 mining claim, which is located in Section (s) 21, Township 4 N, Range 7 W, Gila and Salt River Base and Meridian, MARICOPA County, Arizona. Total claim acreage is 20.66

2. The type of corner and location monuments used are as follows: 2x2x4' WOOD POST WITH METAL SCRIBED TAGS

3. The bearings and distances in degrees and feet between claim corners and to a public land survey monument are as depicted on the map.

4. If the claim is a placer or millsite claim with exterior limits conforming to legal subdivisions of the public survey, provide a legal description of the claim \_\_\_\_\_

Form MCF100a  
Revised July 2014

This form is available from the Arizona Geology Survey and may be reproduced.

AMC434019



Steve Karolyi

P.O. Box 74353

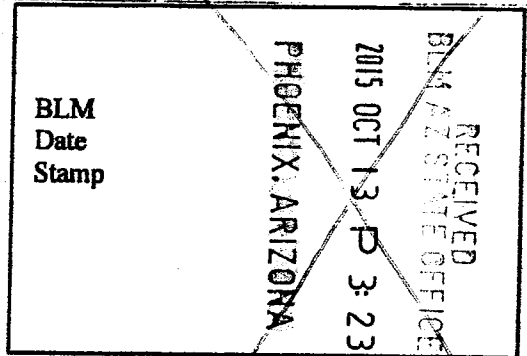
Phoenix, AZ 85087

LOCATION NOTICE FOR LODE MINING CLAIM

Amendment BLM Serial # \_\_\_\_\_

NOTICE IS HEREBY GIVEN that the BELMONT GOLD #5 lode mining claim has been located

by STEVE KAROLYI whose current mailing address is P.O. BOX 74353 PHOENIX, AZ. 85087



The general course of this claim is NORTH / SOUTH and it is situated in MARICOPA County, Arizona. This claim is 1500' feet in length and 600' feet in width.

20.66 Total Claim Acreage. This claim runs from the location monument on which this location notice is posted on the centerline of the claim approximately 10' feet in a SOUTH direction to the NORTH end line and 300' feet in a WEST direction to the EAST end line. This claim is marked by six monuments, one at each corner and one at the center of each end line of the claim.

The location monument on which this notice is posted is situated within Section 21, Township 4 N, Range 7 W, Gila Salt River Base and Meridian, Arizona and this claim encompasses portions of the following quarter section(s), section(s), Township(s) and Range(s) NW 1/4 OF SEC 21 T 4 N R 7 W

Gila Salt River Base and Meridian, Arizona.

The locality of this claim with reference to some natural object or permanent monument and additional information (if any) concerning its locality are as follows: APPROX. 1800' IN A EAST DIRECTION AND 1500' IN A SOUTH DIRECTION TO THE SEC COR OF SEC 21 T 4 N R 7 W

The above information is shown on the attached map.

DATED AND POSTED on the ground this 2 day of SEPT, 2015.

LOCATOR(s)  AGENT

Print Name(s) STEVE KAROLYI

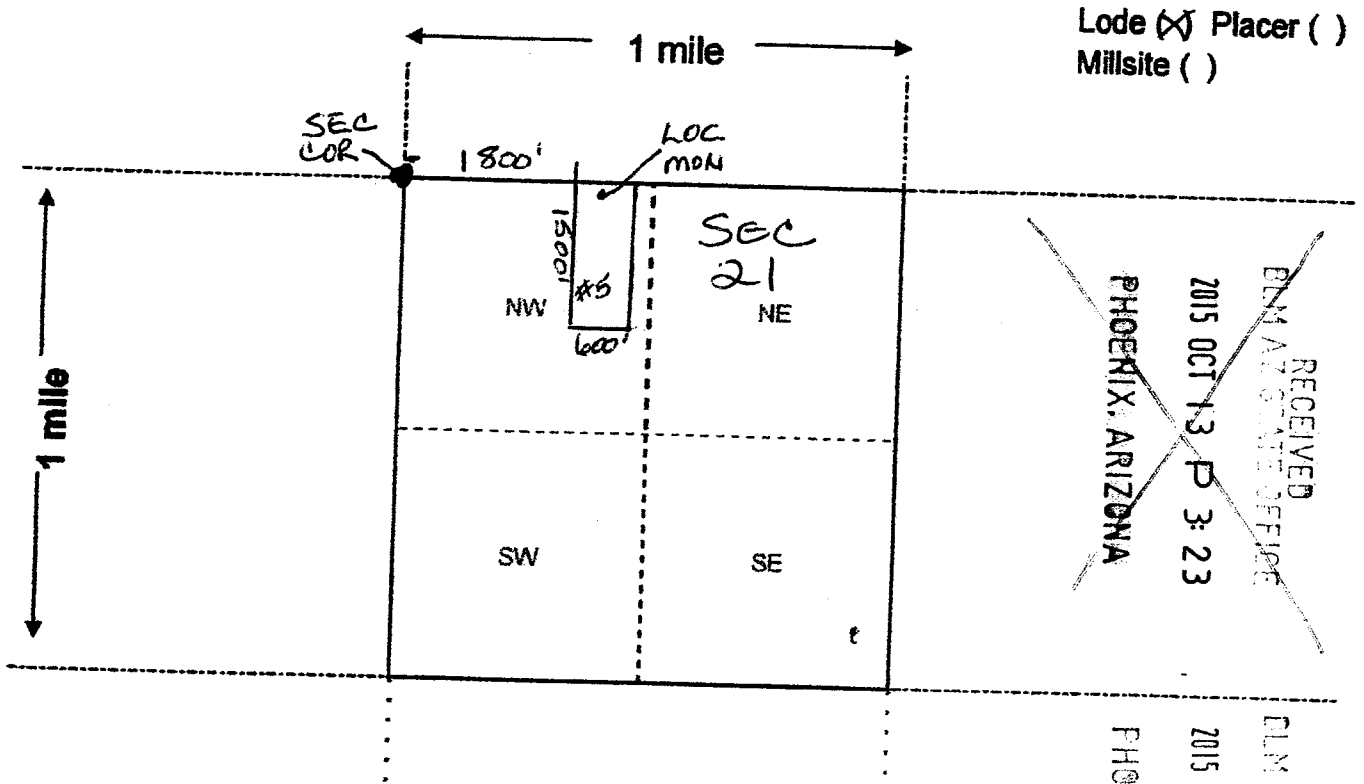
Signature(s) [Handwritten Signature]

RECEIVED BLM AZ STATE OFFICE PHOENIX, ARIZONA 2015 OCT 21 P 3:00

Form MCF100 Revised July 2014

AMC434020

**MINING CLAIM MAP**



Lode (X) Placer ( )  
Millsite ( )

~~RECEIVED  
BIMM AZ STATE OFFICE  
2015 OCT 13 P 3:23  
PHOENIX, ARIZONA~~

RECEIVED  
BIMM AZ STATE OFFICE  
2015 OCT 21 P 3:09  
PHOENIX, ARIZONA

AMC 434020

Scale: 1" = 2000 feet



1. The above map depicts the BELMONT GOLD #5 mining claim, which is located in Section (s) 21, Township 4 N, Range 7 W, Gila and Salt River Base and Meridian MARICOPA County, Arizona. Total claim acreage is 20.66
2. The type of corner and location monuments used are as follows: 2'x2'x4' WOOD POST WITH METAL SCRIBED TAGS
3. The bearings and distances in degrees and feet between claim corners and to a public land survey monument are as depicted on the map.
4. If the claim is a placer or millsite claim with exterior limits conforming to legal subdivisions of the public survey, provide a legal description of the claim \_\_\_\_\_

Form MCF100a  
Revised July 2014

This form is available from the Arizona Geology Survey and may be reproduced.

Steve Karolyi

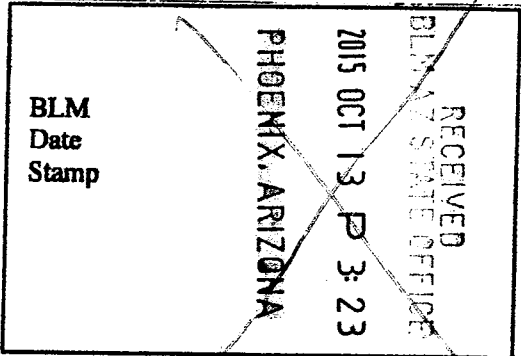
P.O. Box 74353

Phoenix, AZ 85087

LOCATION NOTICE FOR LODE MINING CLAIM

Amendment BLM Serial # \_\_\_\_\_

NOTICE IS HEREBY GIVEN that the BELMONT GOLD #6  
\_\_\_\_\_ lode mining claim has been located  
by STEVE KAROLYI whose current mailing  
address is P.O. Box 74353  
PHOENIX, AZ 85087



The general course of this claim is NORTH / SOUTH and it is situated in MARICOPA  
County, Arizona. This claim is 1500' feet in length and 600' feet in width.

20.66 Total Claim Acreage. This claim runs from the location monument on which this location notice  
is posted on the centerline of the claim approximately 10' feet in a SOUTH direction to the NORTH  
end line and 300' feet in a WEST direction to the EAST end line. This claim is marked by six  
monuments, one at each corner and one at the center of each end line of the claim.

The location monument on which this notice is posted is situated within Section 21, Township 4  
N, Range 7 W, Gila Salt River Base and Meridian, Arizona and this claim encompasses portions  
of the following quarter section(s), section(s), Township(s) and Range(s) NW 1/4 OF SEC 21  
T 4 N R 7 W

Gila Salt River Base and Meridian, Arizona.

The locality of this claim with reference to some natural object or permanent monument and additional information  
(if any) concerning its locality are as follows: APPROX. 1200' IN A EAST DIRECTION FROM THE  
NW SEC COR AND 1500' SOUTH OF THE NW SEC COR OF SEC 21  
T 4 N R 7 W


The above information is shown on the attached map.

DATED AND POSTED on the ground this 2 day of SEPT, 2015.

LOCATOR(s)  AGENT

Print Name(s) STEVE KAROLYI

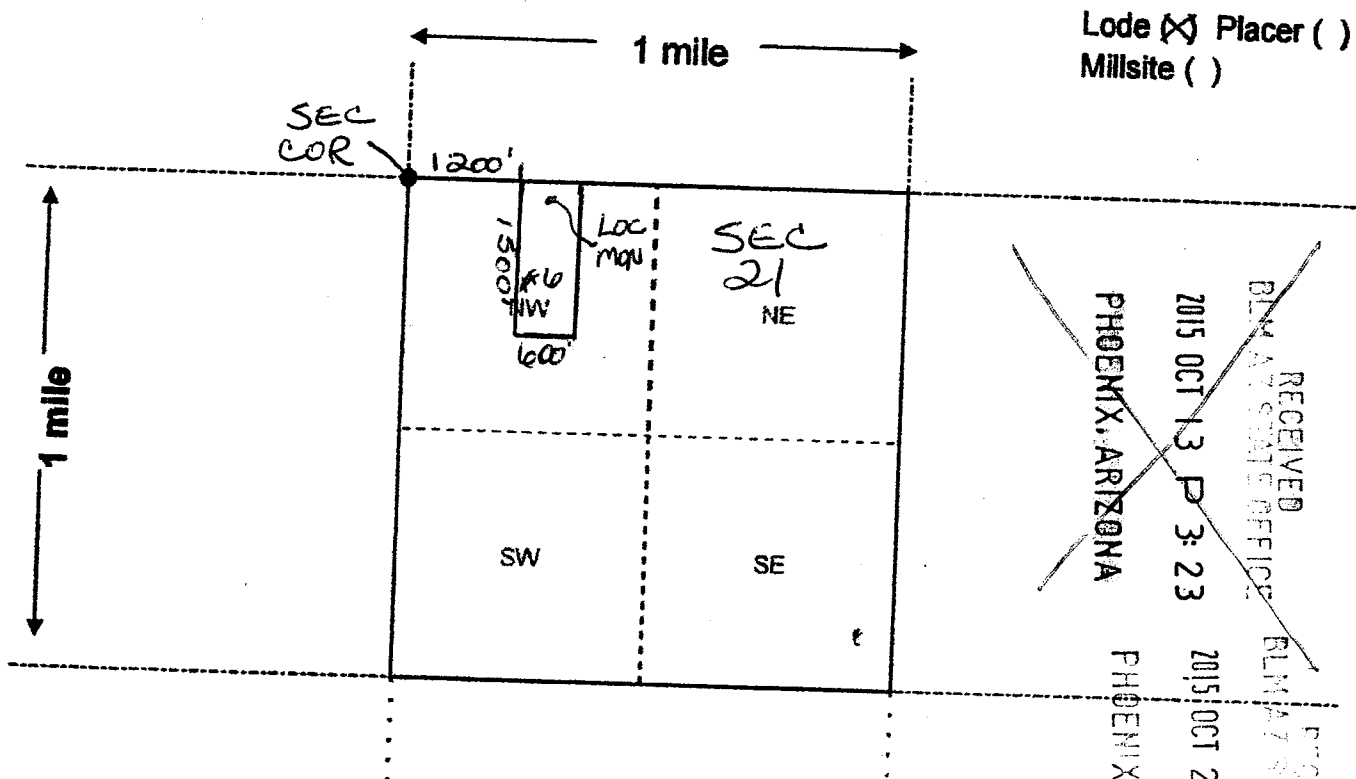
Signature(s) [Signature]



Form MCF100  
Revised July 2014

AMC4340211

**MINING CLAIM MAP**



Lode (X) Placer ( )  
Millsite ( )

RECEIVED  
 BLM AT STATE OFFICE  
 2015 OCT 13 P 3: 23  
 PHOENIX, ARIZONA  
 BLM AT STATE OFFICE  
 2015 OCT 21 P 3: 07  
 PHOENIX, ARIZONA

Scale: 1" = 2000 feet



- The above map depicts the BELMONT GOLD #6 mining claim, which is located in Section (s) 21, Township 4 N, Range 7 W, Gila and Salt River Base and Meridian, MARICOPA County, Arizona. Total claim acreage is 20.66
- The type of corner and location monuments used are as follows: 2'x2'x4' WOOD POST WITH METAL SCRIBED TAGS
- The bearings and distances in degrees and feet between claim corners and to a public land survey monument are as depicted on the map.
- If the claim is a placer or millsite claim with exterior limits conforming to legal subdivisions of the public survey, provide a legal description of the claim \_\_\_\_\_

Form MCF100a  
Revised July 2014

This form is available from the Arizona Geology Survey and may be reproduced.

AMC434021

Steve Karolyi

P.O. Box 74353

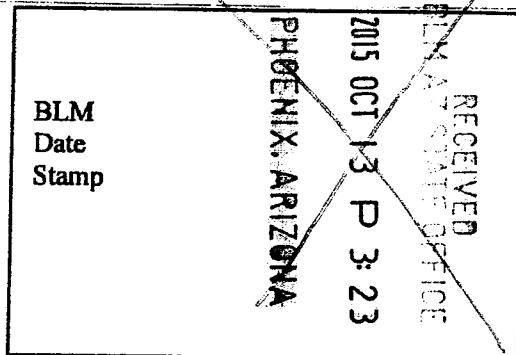
Phoenix, AZ 85087

LOCATION NOTICE FOR LODE MINING CLAIM

Amendment BLM Serial # \_\_\_\_\_

NOTICE IS HEREBY GIVEN that the BELMONT GOLD # 7 lode mining claim has been located

by STEVE KAROLYI whose current mailing address is P.O. Box 74353  
PHOENIX, AZ. 85087



BLM  
Date  
Stamp

RECEIVED  
BLM AT STATE OFFICE  
2015 OCT 13 P 3:23  
PHOENIX, ARIZONA

The general course of this claim is NORTH / SOUTH and it is situated in MARICOPA County, Arizona. This claim is 1500' feet in length and 600' feet in width.

20.66 Total Claim Acreage. This claim runs from the location monument on which this location notice is posted on the centerline of the claim approximately 10' feet in a SOUTH direction to the NORTH end line and 300' feet in a WEST direction to the EAST end line. This claim is marked by six monuments, one at each corner and one at the center of each end line of the claim.

The location monument on which this notice is posted is situated within Section 21, Township 4 N, Range 7 W, Gila Salt River Base and Meridian, Arizona and this claim encompasses portions of the following quarter section(s), section(s), Township(s) and Range(s) NW 1/4 OF SEC 21  
T 4 N R 7 W

Gila Salt River Base and Meridian, Arizona.

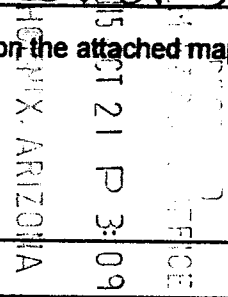
The locality of this claim with reference to some natural object or permanent monument and additional information (if any) concerning its locality are as follows: APPROX 600' IN A EAST DIRECTION FROM THE NW SEC COR AND 1500' SOUTH OF THE NW SEC COR OF SEC 21 T 4 N R 7 W The above information is shown on the attached map.

DATED AND POSTED on the ground this 2 day of SEPT, 2015.

LOCATOR(s)  AGENT

Print Name(s) STEVE KAROLYI

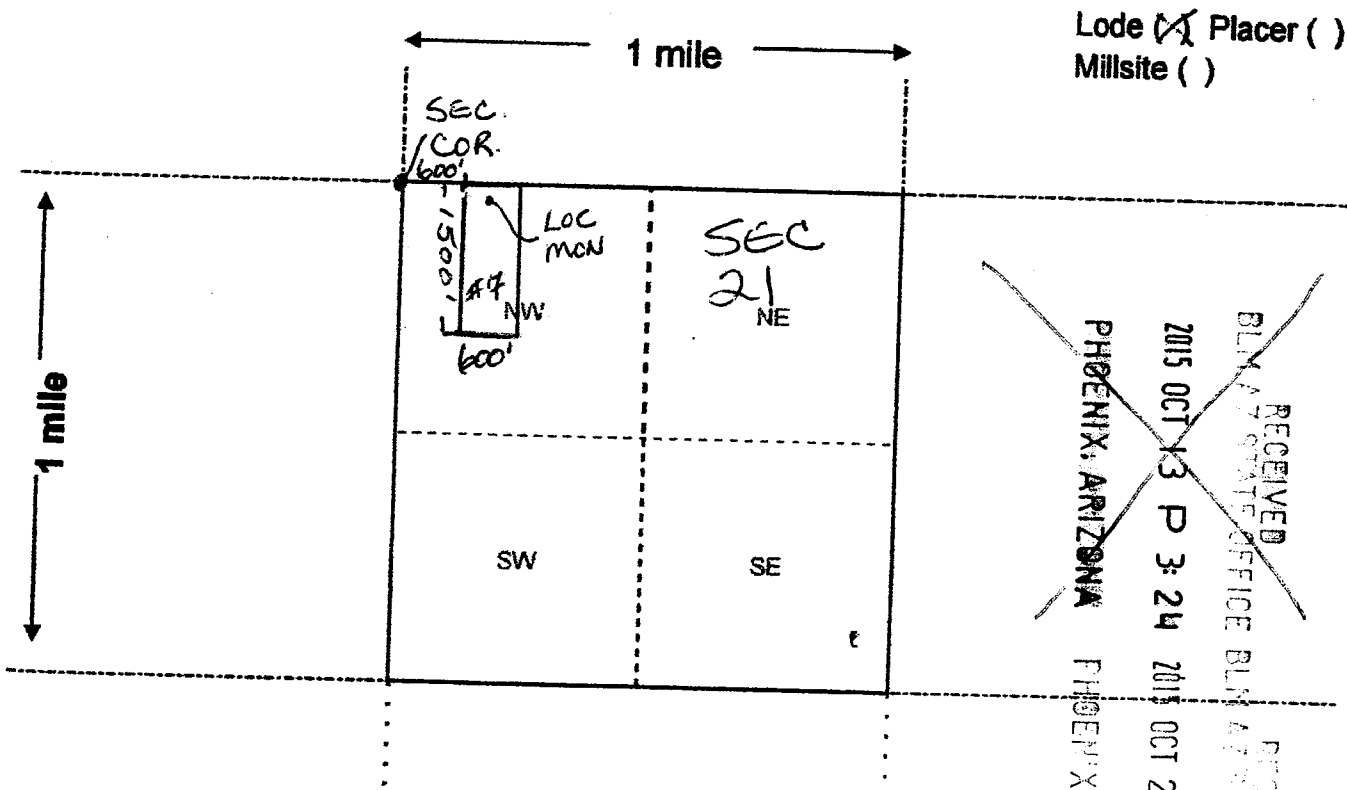
Signature(s) [Handwritten Signature]



Form MCF100  
Revised July 2014

AMC4340221

**MINING CLAIM MAP**



Scale: 1" = 2000 feet



Lode (X) Placer ( )  
Millsite ( )

RECEIVED  
 BLM ARIZONA STATE OFFICE BLM 4750 N 1ST ST  
 PHOENIX, ARIZONA  
 2015 OCT 13 P 3:24  
 2015 OCT 21 P 3:09

1. The above map depicts the BELMONT GOLD #7 mining claim, which is located in Section (s) 21, Township 4 N, Range 7 W, Gila and Salt River Base and Meridian, MARKOPA County, Arizona. Total claim acreage is 20.66

2. The type of corner and location monuments used are as follows: 2'x2'x4' WOOD POST WITH METAL SCRIBED TAGS

3. The bearings and distances in degrees and feet between claim corners and to a public land survey monument are as depicted on the map.

4. If the claim is a placer or millsite claim with exterior limits conforming to legal subdivisions of the public survey, provide a legal description of the claim \_\_\_\_\_

Form MCF100a  
Revised July 2014

This form is available from the Arizona Geology Survey and may be reproduced.

AMC434022

**LOCATION NOTICE FOR PLACER MINING CLAIM**

Amendment BLM Serial # \_\_\_\_\_

NOTICE IS HEREBY GIVEN that the Copper Dike #1  
\_\_\_\_\_ placer mining claim has been located by  
Steve Karolyi whose current mailing  
address is Po Box 74353  
Phoenix, AZ 85087

RECEIVED  
BLM AZ STATE OFFICE  
2015 OCT 13 P 3:14  
PHOENIX, ARIZONA  
BLM  
Date  
Stamp

The general course of this claim is North-South and it is situated in Maricopa  
County, Arizona. This claim is 1500' feet in length and 600' feet in width.

20.66 Total Claim Acreage. This claim runs from the location monument on which this location notice is  
posted at the N corner of the claim approximately 10 feet in a North direction to the  
North end line and 1490 feet in a South direction to the South end line. This claim is  
marked by four monuments, one at each corner of the claim.

The location monument on which this notice is posted is situated within Section 10, Township  
S N, Range 8 W, Gila Salt River Base and Meridian, Arizona. This claim encompasses  
portions of the following legal subdivision(s) if located by legal subdivision or the following quarter section(s),  
section(s), Township(s) and Range(s) SE 1/4, Sec. 10 T5N, R8W, GSRM  
\_\_\_\_\_, Gila Salt River Base and Meridian, Arizona.

The locality of this claim with reference to some natural object or permanent monument and additional information  
(if any) concerning its locality are as follows: 500' West and 2000' South of the  
SE. Corner of Sec. 10 Brass Cap

The above information is shown on the attached map.

DATED AND POSTED on the ground this 2nd day of September, 2015.

LOCATOR(s)  AGENT

Print Name(s) Steve Karolyi

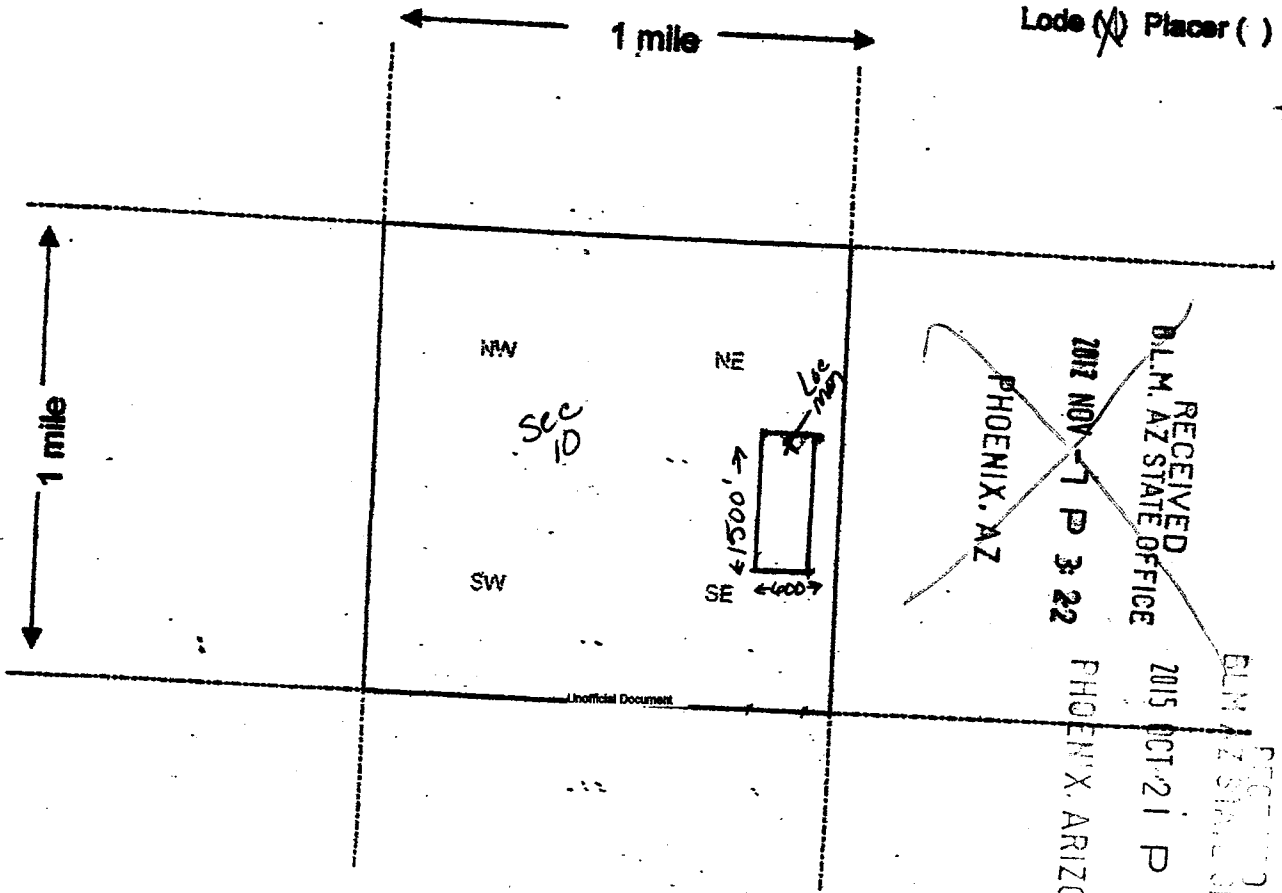
Signature(s) [Signature]

RECEIVED  
BLM AZ STATE OFFICE  
2015 OCT 21 P 3:14  
PHOENIX, ARIZONA

Form MCF102  
Revised July 2014

AMC4340231

MINING CLAIM MAP



Lode (X) Placer ( )

1 mile

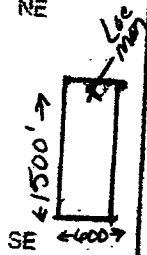
1 mile

NW

NE

SW

Sec 10



PHOENIX, AZ

RECEIVED  
BLM, AZ STATE OFFICE  
2012 NOV -7 P 3: 22

RECEIVED  
BLM, AZ STATE OFFICE  
2015 OCT 21 P 3: 08

AN434023

~~AN418660~~

Scale: 1" = 2000 feet

1. The above map depicts the Copper Dilke # 1 mining claim, which is located in Section (s) 10, Township 5 N, Range 8 W, Gila and Salt River Base and Meridian, Maricopa County, Arizona.

2. The type of corner and location monuments used are as follows: 2" x 2" x 4' wood posts with scribed metal tags.

3. The bearings and distances in degrees and feet between claim corners are as depicted on the map.

This form is available from the Arizona Department of Mines & Mineral Resources and may be reproduced.

Form MCF100a  
Revised July 2005  
RECEIVED  
BLM, AZ STATE OFFICE  
PHOENIX, ARIZONA  
OCT 13 P 3: 14



Input Parameters for Geographic Report with Land

System Id = CR

Admin State = AZ

Geo State =

Casetype Begins With

Case Disp Txt = AUTHORIZED, CANCELLED, EXPIRED, PENDING, REJECTED, RELINQUISHED, WITHDRAWN

Mer Twp Rng =

Section =

Mtrs = 14 0040N 0070W 021, 14 0040N 0070W 999, 14 0050N 0080W 010, 14 0050N 0080W 999

Commodity =

Commodity Txt =

Pending Org =

Pend Org Decode =

Total Rows Returned: 1

RUN TIME: 12:15 PM

UNITED STATES DEPARTMENT OF INTERIOR  
BUREAU OF LAND MANAGEMENT  
GEOGRAPHIC REPORT WITH LAND  
Sorted by Serial Number

RUN DATE: 10/23/2015  
Page 1 of 1

Serial Number: AZA 036762  
Total Case Acres: 16,480.000

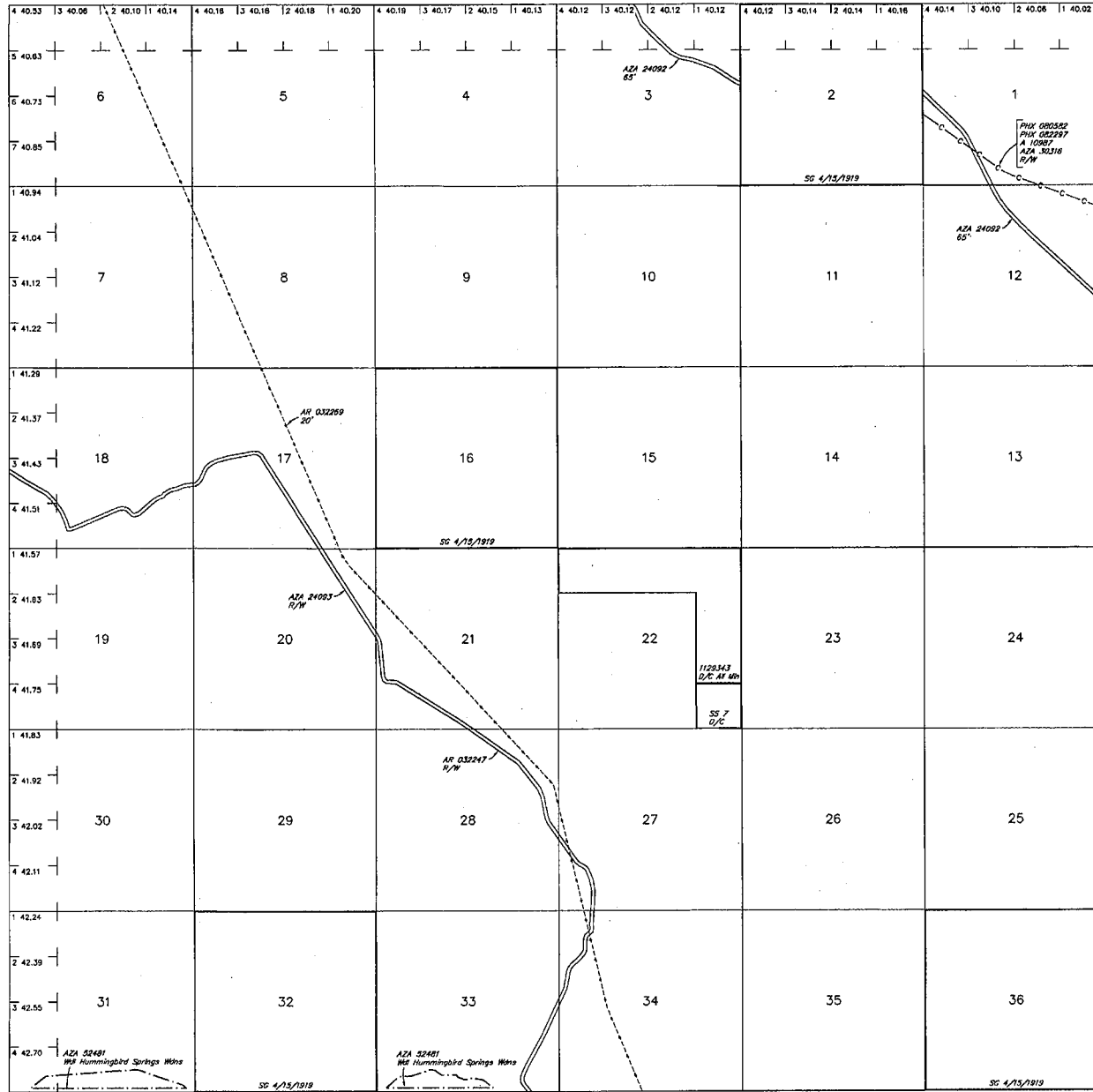
<u>Casetype</u>	<u>Case Disp</u>				<u>Sect</u>	<u>Sur Typ</u>	<u>Sur Num</u>	<u>Suff</u>	<u>Subdivision</u>	<u>Act Pend</u>
380099	PENDING	14	0040N	0070W	021	ALIQ			ALL;	



TOWNSHIP 5 NORTH RANGE 8 WEST OF THE GILA AND SALT RIVER MERIDIAN, ARIZONA

MARICOPA COUNTY  
HASSAYAMPA FIELD OFFICE

STATUS OF PUBLIC DOMAIN  
LAND AND MINERAL TITLES



INDEX TO SEGREGATED TRACTS				
RESURVEY TRACT NO	T	R	SEC	ORIGINAL SURVEY SUBDIVISION

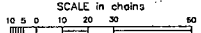
FOR ORDERS AFFECTING DISPOSAL OR USE OF  
UNIDENTIFIED LANDS WITHDRAWN FOR CLASSIFICATION,  
MINERALS, WATER AND/OR OTHER PUBLIC PURPOSES,  
REFER TO INDEX OF MISCELLANEOUS DOCUMENTS.

Grazing Dist No 2

Blank lined area for notes or additional information.

Lot  
Long 33°43'29"N  
113°02'16"W

R 9W R 8W  
T 4N



WARNING STATEMENT  
This plot is the Bureau's Record of Title, and should be used  
only as a graphic display of the township survey data. Rec-  
ords herein do not reflect title changes which may have been  
affected by lateral movements of rivers or other bodies of water.  
Refer to the original surveys for official survey information.

CURRENT TO	NW	GSR Mer
12-21-2011	ACAD	T 5 N R 8 W